

CERTIFIED LAND CORNER RESTORATION


34-10

Index No. G-H-14

State of Wisconsin }
County of LANGLADE } ss.

History of original corner establishment:

I, ROBERT J. POSS, do hereby certify that on the 19TH day of JUNE, 1968, I found evidence of the MEAS. COR. ON N. 1/8 LINE SEC. 10 corner of - Township 34, North, Range 10 EAST, Fourth, Principal Meridian, as described hereon; and that from this evidence I established a new monument and accessories as described hereon to perpetuate the original location of this corner.



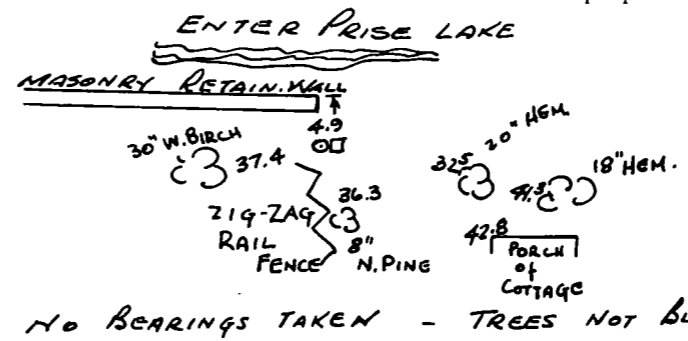
Description of corner evidence found:

FOUND SQUARED STAKE SET IN CONCRETE

Resident witnesses:

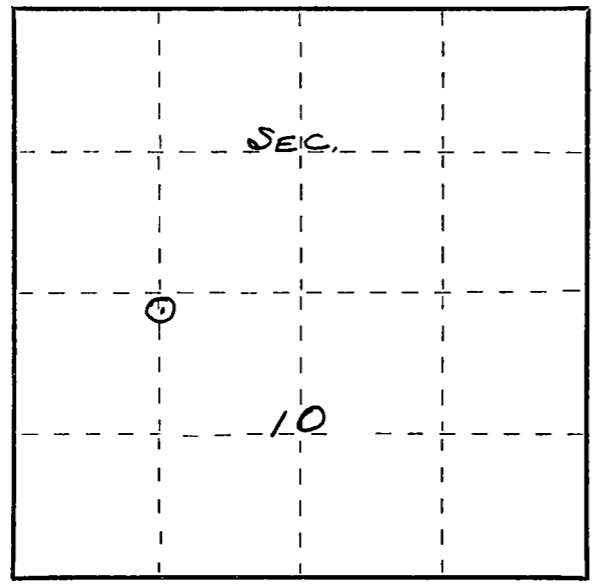
.....
.....
.....

Description of monument and accessories I established to perpetuate the original location of this corner.



SET 1 1/2"
O IRON PIPE
MKD. MEAS. COR.
N-S 1/8 LINE
1 1/4" EAST
□ SQ'D STAKE.

NO BEARINGS TAKEN - TREES NOT BLAZED OR SCRIBED.



Dated at ELCHO, Wis., this 21ST day of JUNE, 1968

Signature Robert J. Poss Title REG. LAND SURVEYOR Registration No. S-1
(County Surveyor, Registered Land Surveyor, or other duly authorized official)

Office of Register of Deeds, County of....., I hereby certify that the within instrument was filed in this office for record on the..... day of....., 19..... at..... o'clock..... M.

(Register of Deeds)

By..... Deputy

O = Corner monument restored.

FORM 985 M. C. MILLER CO., MILWAUKEE