

CERTIFIED LAND CORNER RESTORATION

Index No. F-6

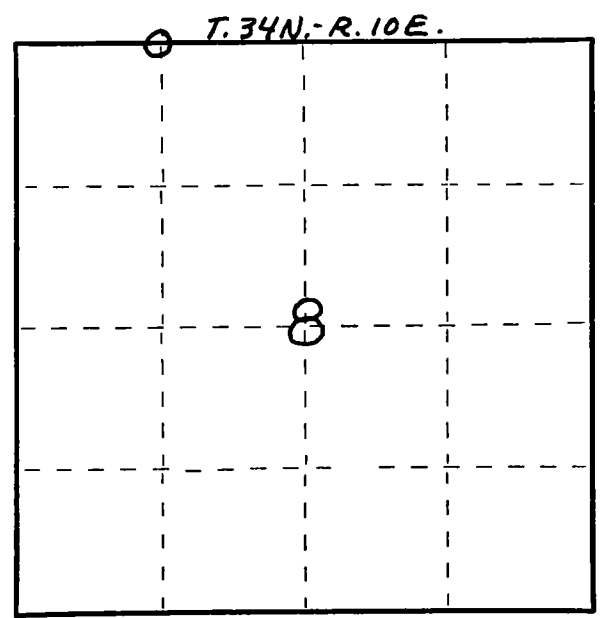
State of Wisconsin }  
 County of LANGLADE } ss.

I WILLIAM F. KELLY, do hereby certify that on the 10<sup>TH</sup> day of DECEMBER, 19 75, I found evidence of the W 1/16 corner of SECTIONS 5 & 8 Township 34, North, Range 10E, Fourth Principal Meridian, as described hereon; and that from this evidence I established a new monument and accessories as described hereon to perpetuate the original location of this corner.

Resident witnesses:


.....  
 .....  
 .....

FORM 985 R. C. MILLER CO., MILWAUKEE



○ = Corner monument restored.

History of original corner establishment:



*William F. Kelly*

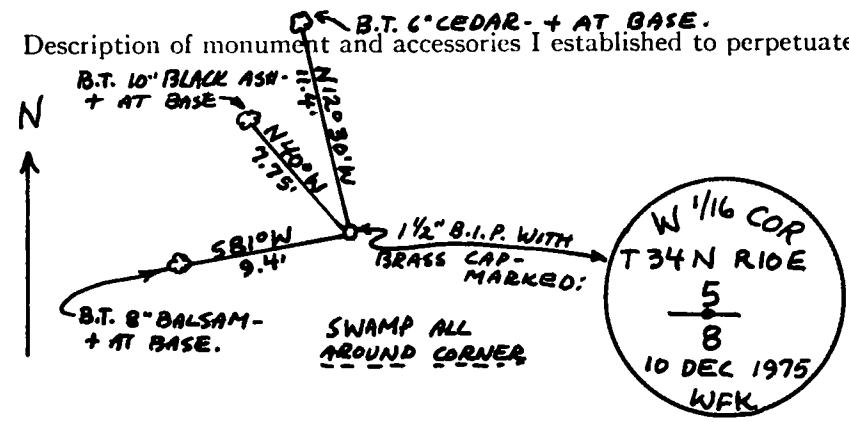
Description of corner evidence found:

**FOUND 1" I.P. AND 2 SCRIBED WOODEN POSTS AT END OF BLAZED LINE.**  
**POST SCRIBED:**



**WEST 1/16 CORNER**  
**SECTION 5/8 T. 34 N. - R. 10 E.**

Description of monument and accessories I established to perpetuate the original location of this corner.



**SET 1 1/2" B.I.P. WITH BRASS CAP AND MARKED BEARING TREES.**

**CORNER IS LOCATED IN A WET LAND AREA.**

Dated at ELLAD, Wis., this 10<sup>TH</sup> day of DECEMBER, 1975.

Signature William F. Kelly Title REGISTERED LAND SURVEYOR Registration No. 51098  
 (County Surveyor, Registered Land Surveyor, or other duly authorized official)

Office of Register of Deeds, County of....., I hereby certify that the within instrument was filed in this office for record on the..... day of....., 19..... at..... o'clock..... M.

.....  
 (Register of Deeds)

By..... Deputy