

CERTIFIED LAND CORNER RESTORATION

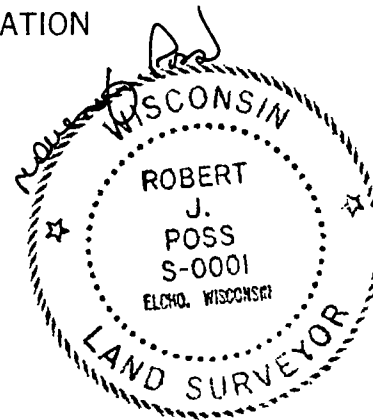
34-10
Index No. B-14

State of Wisconsin }
County of LANGLADE, } ss.

I, ROBERT J. POSS, do hereby certify that on the 19TH day of JUNE, 1968, I found evidence of the NORTHWEST 1/8 corner of SEC 3 Township 34, North, Range 10 EAST, Fourth, Principal Meridian, as described hereon; and that from this evidence I established a new monument and accessories as described hereon to perpetuate the original location of this corner.

Resident witnesses:

History of original corner establishment:

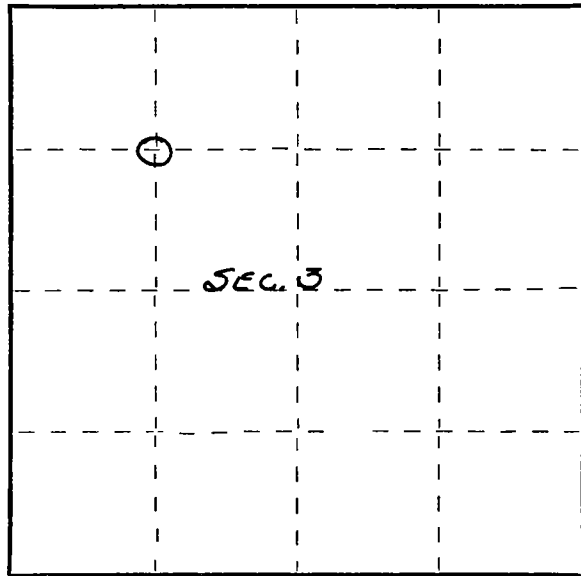


Description of corner evidence found:

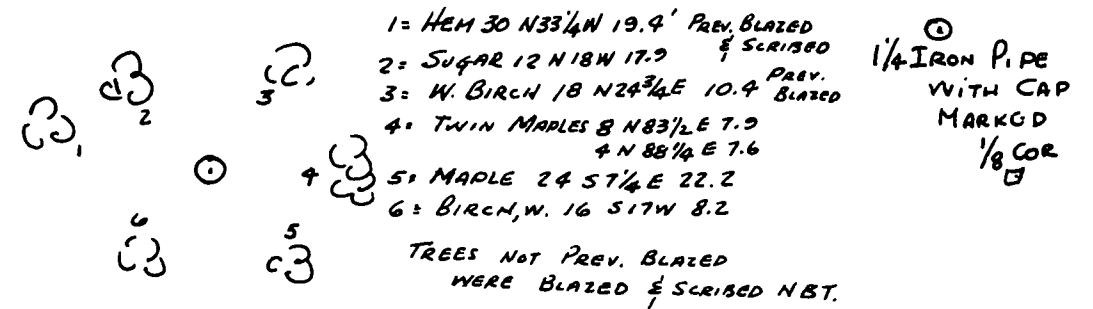
FOUND IRON PIPE SET BY BORTH.
OLD STAKE MARKED FOUND LYING ALONGSIDE

Description of monument and accessories I established to perpetuate the original location of this corner.

FORM 985 H. C. MILLER CO., MILWAUKEE



BRS ARE MAP



Dated at ECHO, Wis., this 21ST day of JUNE, 1968.

Signature Robert J. Poss, Title REG. LAND SURVEYOR, Registration No. 5-1
(County Surveyor, Registered Land Surveyor, or other duly authorized official)

Office of Register of Deeds, County of _____, I hereby certify that the within instrument was filed in this office for record on the _____ day of _____, 19____ at _____ o'clock _____ M.

(Register of Deeds)

By _____ Deputy

○ = Corner monument restored.