

CERTIFIED LAND CORNER RESTORATION

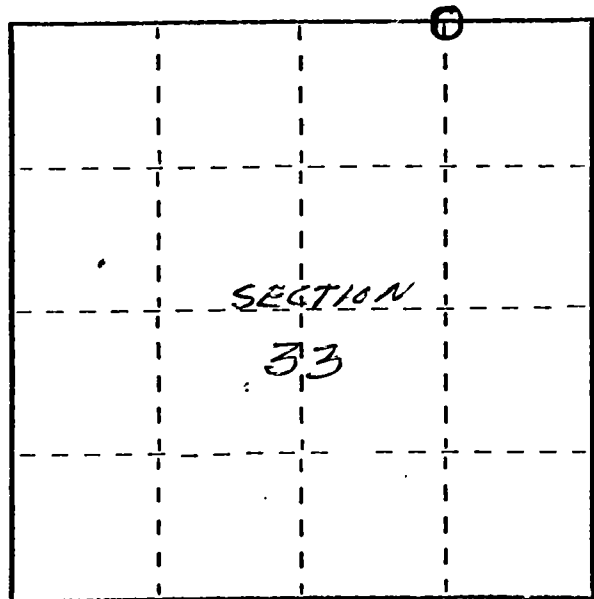
34-9
Index No. V-12

State of Wisconsin }
County of LANGLADE } ss.

I Raymond J. Hallisy, do hereby
certify that on the 18TH day
of AUGUST, 1973, I found
evidence of the EAST 1/4 33
corner of SECTION
Township 34, North, Range
9 EAST, Fourth Principal Meridian,
as described hereon; and that from this evidence
I established a new monument and accessories
as described hereon to perpetuate the original
location of this corner.

Resident witnesses:

.....
.....
.....




○ = Corner monument restored.

History of original corner establishment:

SET IN 1930 RESURVEY

Description of corner evidence found:

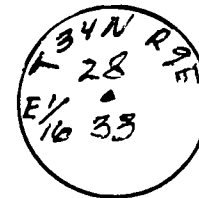
SQUARE WOOD POST DOWN -
POINT IN GROUND



Description of monument and accessories I established to perpetuate the original location of this corner.

1 1/2" IRON PIPE WITH BRASS CAP

BT, S RED MAPLE 8" N89E 24' 10"
CEDAR 14" S27E 26' 8"



Dated at ANTIGO, Wis., this 18TH day of AUGUST, 1973.

Signature Raymond J. Hallisy Title REG. LAND SURVEYOR Registration No. 5-685
(County Surveyor, Registered Land Surveyor, or other duly authorized official)

Office of Register of Deeds, County of....., I hereby certify that the within
instrument was filed in this office for record on the.....day of....., 19.....
at.....o'clock..... M.

.....
(Register of Deeds)

By.....Deputy