

CERTIFIED LAND CORNER RESTORATION

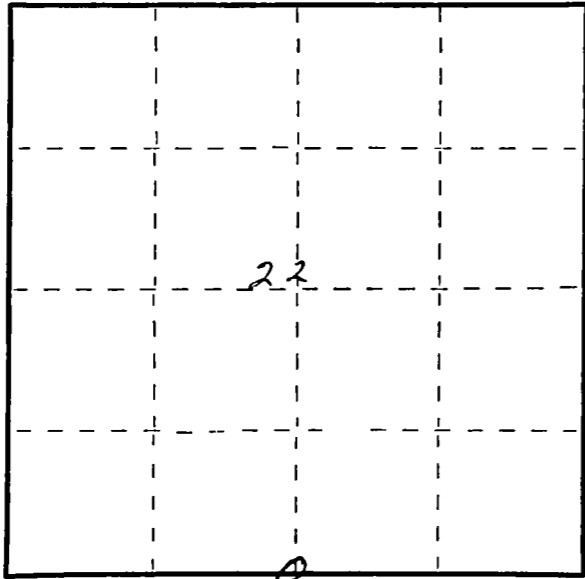
Index No. R-15

State of Wisconsin }  
County of Lanai } ss.

I, Raymond J. Halliday, do hereby certify that on the 5<sup>th</sup> day of Sept, 1987, I found evidence of the 1/4 corner of Section 22 Township 34, North, Range RE, Fourth Principal Meridian, as described hereon; and that from this evidence I established a new monument and accessories as described hereon to perpetuate the original location of this corner.

Resident witnesses:

.....  
.....  
.....



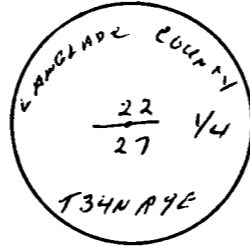
○ = Corner monument restored.

History of original corner establishment:

1930 RESURVEY

Description of corner evidence found:

BRASS CAP MARKED



WITNESS TREES

6" TAMARACK N66W 8'5"  
7" TAMARACK S12W 15'2"

Description of monument and accessories I established to perpetuate the original location of this corner.

NEW BT'S

4" WHITE BIRCH S76W 8'  
4" BALSAM N85E 10.8'

Dated at Antigo, Wis., this 5<sup>th</sup> day of Sept, 1987.

Signature Raymond J. Halliday Title SURVEYOR Registration No. 5-685  
(County Surveyor, Registered Land Surveyor, or other duly authorized official)

Office of Register of Deeds, County of....., I hereby certify that the within instrument was filed in this office for record on the..... day of....., 19..... at..... o'clock..... M.

.....  
(Register of Deeds)

By..... Deputy

FORM 985 H. C. MILLER CO., MILWAUKEE

CERTIFIED LAND CORNER RESTORATION

34-9

Index No. R-15

State of Wisconsin }  
County of Lanlade } ss.

I Raymond J. Hallisy, do hereby certify that on the 13th day of July, 1968, I found evidence of the S. 4 corner of Section 22 Township 34, North, Range 9, Fourth Principal Meridian, as described hereon; and that from this evidence I established a new monument and accessories as described hereon to perpetuate the original location of this corner.

History of original corner establishment:

Corner set in the 1930's by: T. H. Kilroe  
D. A. Hintz

Description of corner evidence found:

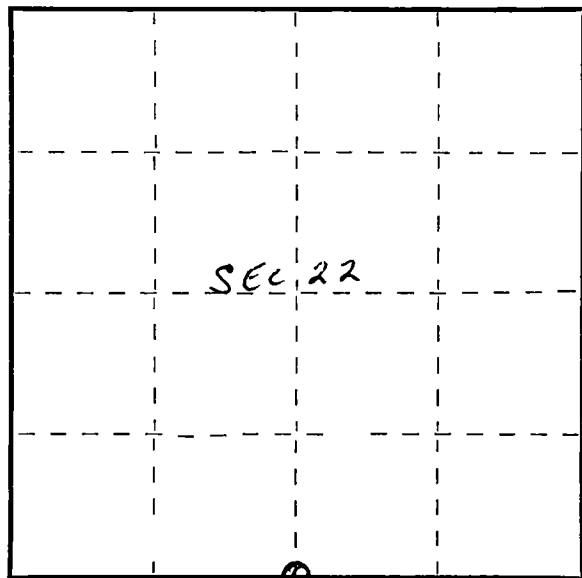
Found old B. C. buried in swamp. Original Pine BT

Resident witnesses:

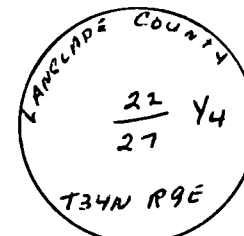
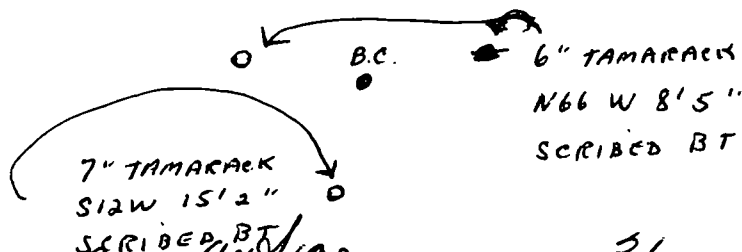
.....  
.....  
.....

Description of monument and accessories I established to perpetuate the original location of this corner.

Reset brass cap and rock mound



○ = Corner monument restored.



Dated at Antigo, Wis., this 31 day of August, 1968

Signature Raymond J. Hallisy Title Reg. Land Surveyor Registration No. 1685  
(County Surveyor, Registered Land Surveyor, or other duly authorized official)

Office of Register of Deeds, County of....., I hereby certify that the within instrument was filed in this office for record on the.....day of....., 19..... at.....o'clock..... M.

.....  
(Register of Deeds)  
By.....Deputy

FORM 985 H. C. MILLER CO., MILWAUKEE