

CERTIFIED LAND CORNER RESTORATION

Index No. 3-17

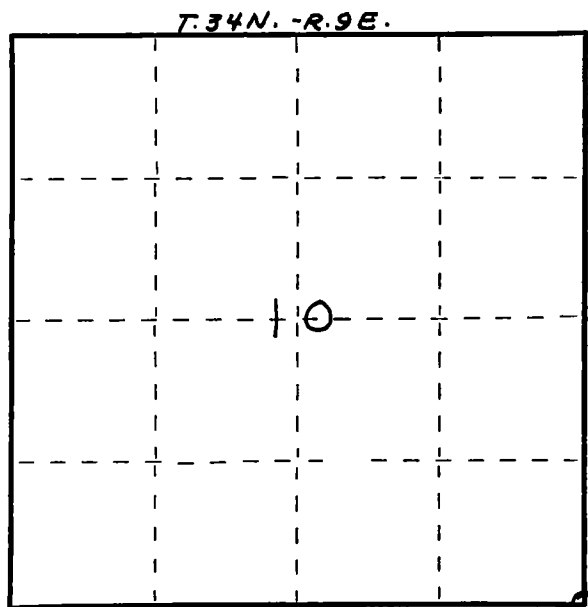
State of Wisconsin }  
 County of LANGLADE } ss.

I WILLIAM F. KELLY, do hereby certify that on the 30<sup>TH</sup> day of DECEMBER, 1976, I found evidence of the SECTION corner of SECTIONS 10, 11, 15, 14 Township 34, North, Range 9E, Fourth Principal Meridian, as described hereon; and that from this evidence I established a new monument and accessories as described hereon to perpetuate the original location of this corner.

Resident witnesses:


.....  
 .....  
 .....

FORM 985 H. C. MILLER CO., MILWAUKEE



○ = Corner monument restored.

History of original corner establishment:




*William F. Kelly 12-30-76*

Description of corner evidence found:

4" IRON PIPE WITH BRASS CAP. SET ON RESURVEY IN 1937 BY T. KILROB AND D. HINTZ.

Description of monument and accessories I established to perpetuate the original location of this corner.



Dated at ELCHO, Wis., this 30<sup>TH</sup> day of DECEMBER, 1976

Signature William F. Kelly Title REGISTERED LAND SURVEYOR Registration No. 51098  
 (County Surveyor, Registered Land Surveyor, or other duly authorized official)

Office of Register of Deeds, County of....., I hereby certify that the within instrument was filed in this office for record on the.....day of....., 19..... at.....o'clock..... M.

.....  
 (Register of Deeds)

By.....Deputy