

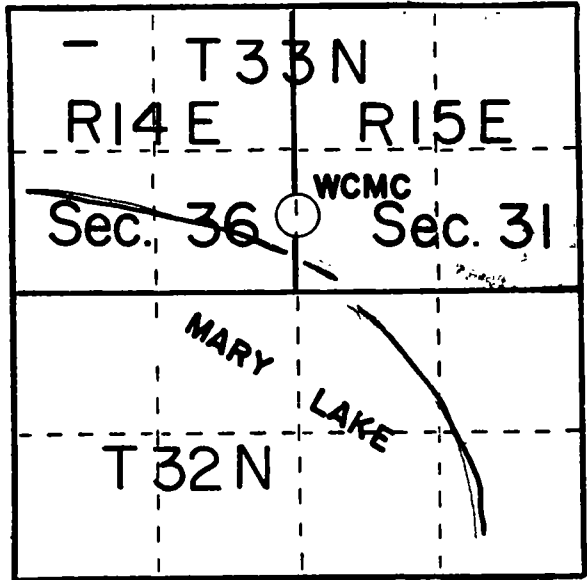
*Langlade Co
Surveyor &
R-O-D.*

U. S. PUBLIC LAND SURVEY MONUMENT RECORD

INSTRUCTIONS: This record shall show the location of the corner and shall include all of the following nine elements (a through i).

- (a) Identify the corner by reference to the U.S. public land survey system.
- = Corner monument restored.

Meander corner between Sections 31, T33N, R15E and 36, T33N, R14E
Langlade and Oconto Countys, Wisconsin

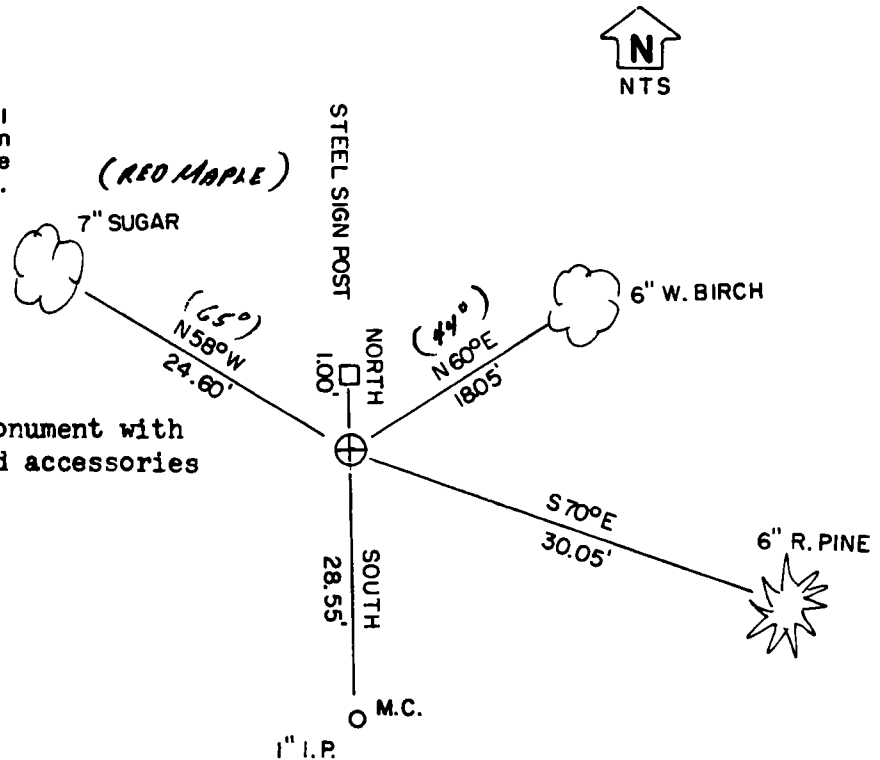


- (b) Describe any record evidence, monument evidence, occupational evidence, testimonial evidence or any other material evidence you considered, and whether the monument was found or placed.

In 1857 the government set a wood post at 13.46 chains north with:
Cedar 12" N12W 63 links and a White Pine 18" N63E 34 links.
In 1923, Nathan Smith found a Pine stump at the lake shore and the original meander post and marked the line north.
Located Smith's line and bearing trees to the north and also found the original pine stump bearing tree still standing 2 feet above ground. I set a 1"x 2 1/2" iron pipe at the meander corner which fell in the water. I then set a Witness corner to the meander corner 28.55 feet north on line with Smith's sixteenth corner witnessed by a Hemlock tree, now down, with metal location tag on nearby fence post.

- (c) In the plan view drawing below, provide reference ties to at least 4 witness monuments, or, if the location is within a municipality, to at least 2 witness monuments. (Witness monuments shall be made of concrete, natural stone, iron or other equally durable material.)
Describe witness monuments.

- (d) Show a plan view drawing depicting the relevant monuments and reference ties which is sufficient in detail to enable accurate relocation of the corner monument if the corner monument is disturbed. Indicate north.



Set a 2"x 30" Aluminum monument with cap stamped for corner and accessories set to USFS standards.

(e) Describe any material discrepancy between the location of the corner as restored or reestablished and the location of that corner as previously restored or reestablished by distance and direction. Show the discrepancy on the plan view drawing under (d), above. Show the distances between the corner as previously restored or reestablished and (1) the corner as restored or reestablished, and (2) to at least 2 of the witness monuments shown on the drawing in (d), above.


No discrepancy

(f) Was the corner restored through acceptance of (1) an obliterated evidence location, or, (2) a found perpetuated location?

Found perpetuated location

(g&h) Was the corner reestablished through lost corner proportionate methods? If so, show the method, including the directions and distances to other public land survey corners used as evidence or used for proportioning in determining the corner location?

No



(i) I, Kim H Pritzlaff
(type or print name) certify that the corner location shown on this record was determined by me or under my direction and control and that this U.S. Public Land Survey Monument Record is correct and complete to the best of my knowledge and belief.

Signature

Date

Kim H Pritzlaff

7/12/84

William J. Kelley Co. Surveyor Verified Corner 6-23-86