

CERTIFIED LAND CORNER RESTORATION

Index No. W-10

4331333 3030 1978

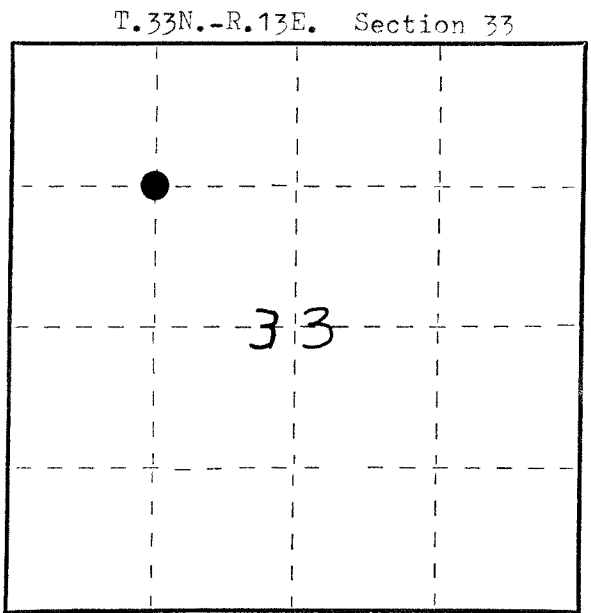
FORM 985 H. C. MILLER CO., MILWAUKEE

State of Wisconsin }
County of Lanclade } ss.

I Gary A. Radtke, do hereby certify that on the 20th day of December, 1978, I found evidence of the Cen. of the NW corner of Section 33 Township 33, North, Range 13, Fourth Principal Meridian, as described hereon; and that from this evidence I established a new monument and accessories as described hereon to perpetuate the original location of this corner.

Resident witnesses:

.....
.....
.....



○ = Corner monument restored.

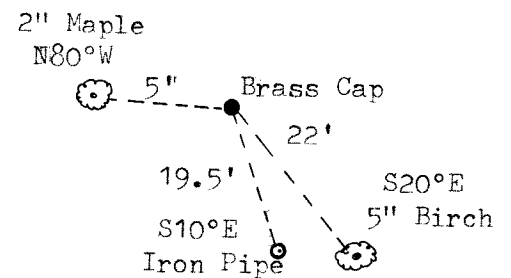
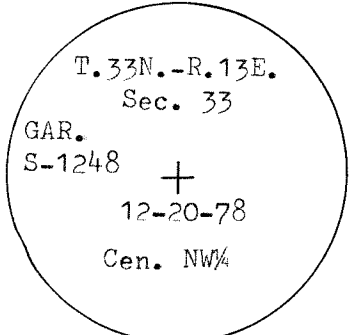
History of original corner establishment:

Old Notes

Description of corner evidence found:

Old Iron Pipe
Blazed Tree
Reset by Survey

Description of monument and accessories I established to perpetuate the original location of this corner.



Dated Antigo, Wis., this 20th day of December, 1978.

Signature Gary A. Radtke Title Registered Land Surveyor Registration No. S-1248
(County Surveyor, Registered Land Surveyor, or other duly authorized official)

Office of Register of Deeds, County of....., I hereby certify that the within instrument was filed in this office for record on the..... day of....., 19..... at..... o'clock..... M.

(Register of Deeds)

By..... Deputy

