

CERTIFIED LAND CORNER RESTORATION

Index No. ~~122~~ X-10

State of Wisconsin }  
County of Langlade } ss.

History of original corner establishment:

Old Notes

I Gary A. Radtke, do hereby certify that on the 20 th day of December, 1978, I found evidence of the W. 1/8 Cor. on the E-W 1/4 line corner of Section 33 Township 33, North, Range 13, Fourth Principal Meridian, as described hereon; and that from this evidence I established a new monument and accessories as described hereon to perpetuate the original location of this corner.

Description of corner evidence found:

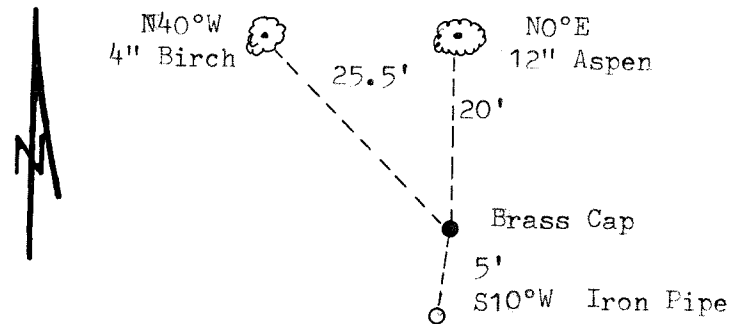
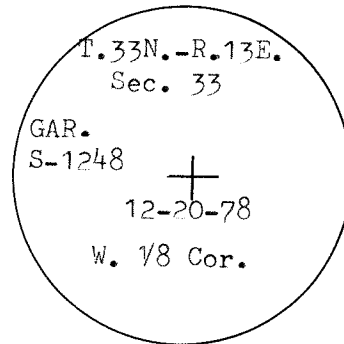
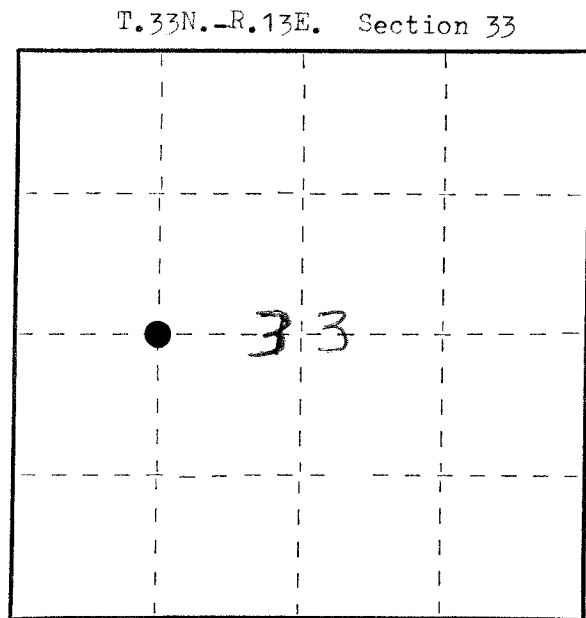
Old Iron Pipe



Resident witnesses:

.....  
.....  
.....

Description of monument and accessories I established to perpetuate the original location of this corner.



Dated at Antigo, Wis., this 20 th day of December, 1978

Signature Gary A. Radtke Title Registered Land Surveyor Registration No. S-1248  
(County Surveyor, Registered Land Surveyor, or other duly authorized official)

Office of Register of Deeds, County of Langlade, I hereby certify that the within instrument was filed in this office for record on the ..... day of ....., 19..... at ..... o'clock ..... M.

(Register of Deeds)

By..... Deputy

○ = Corner monument restored.

4331333 2030 1978  
FORM 985 H. C. MILLER CO., MILWAUKEE