

CERTIFIED LAND CORNER RESTORATION

Index No. X-11

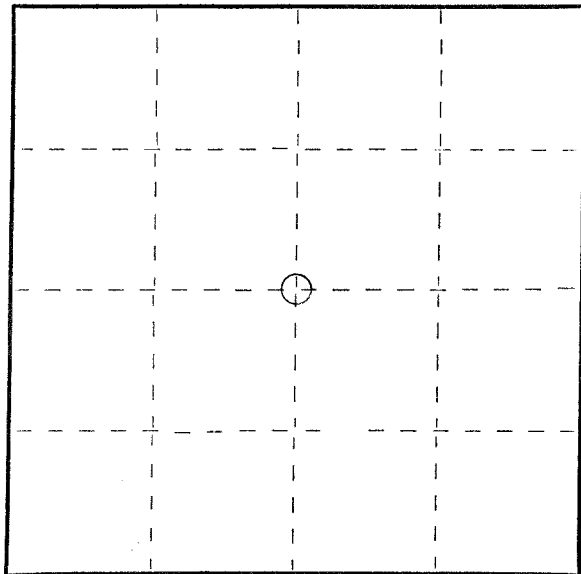
State of Wisconsin }
County of Langlade } ss.

I Gary A. Radtke, do hereby certify that on the 20th day of December, 1978, I found evidence of the Center of Section corner of Section 33 Township 33, North, Range 13, Fourth Principal Meridian, as described hereon; and that from this evidence I established a new monument and accessories as described hereon to perpetuate the original location of this corner.

Resident witnesses:

.....
.....
.....

T. 33N.-R. 13E. Sec. 33



○ = Corner monument restored.

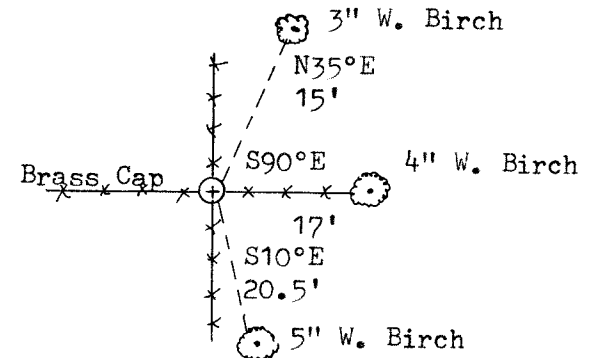
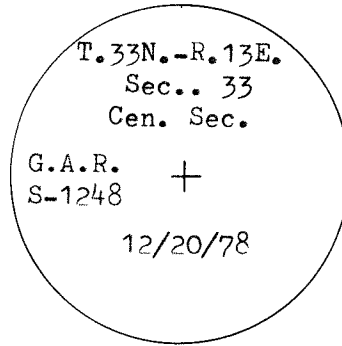
History of original corner establishment:

Old notes

Description of corner evidence found:

Found 1" square steel rod, pile of rocks

Description of monument and accessories I established to perpetuate the original location of this corner.



Dated at Antigo, Wis., this 20 day of December, 1978.

Signature Gary A. Radtke Title Registered Land Surveyor Registration No. S-1248
(County Surveyor, Registered Land Surveyor, or other duly authorized official)

Office of Register of Deeds, County of Langlade, I hereby certify that the within instrument was filed in this office for record on the _____ day of _____, 19____ at _____ o'clock _____ M.

.....
(Register of Deeds)

By.....Deputy



Gary A. Radtke

433/333 2020 1978

FORM 985 H. C. MILLER CO., MILWAUKEE