

CERTIFIED LAND CORNER RESTORATION

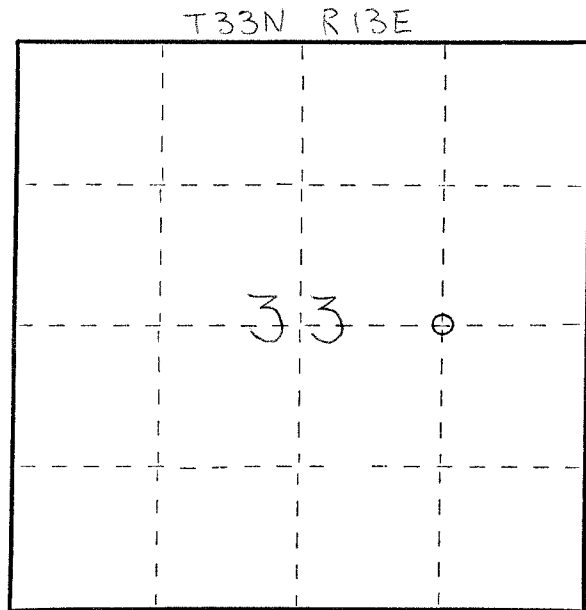
Index No. X-12

State of Wisconsin }
 County of LANGLADE } ss.

I WESLEY J. TRADEWELL, do hereby certify that on the 4TH day of OCTOBER, 19 78, I found evidence of the SOUTHWEST corner of SE 1/4, NE 1/4, SECTION 33, Township 33, North, Range 13 EAST, Fourth Principal Meridian, as described hereon; and that from this evidence I established a new monument and accessories as described hereon to perpetuate the original location of this corner.

Resident witnesses:

LEE PENDLETON



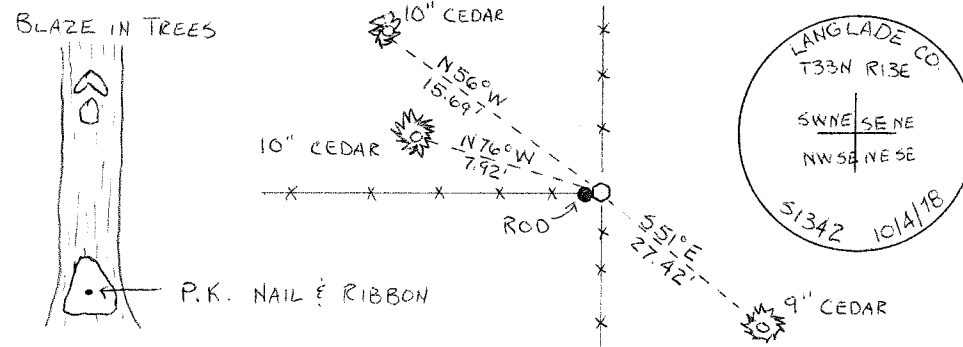
○ = Corner monument restored.

History of original corner establishment:

Description of corner evidence found:

FOUND 1 1/4" IRON ROD AT FENCE INTERSECTION. FENCES TO NORTH, SOUTH, AND WEST, ALL DOWN. IRON ROD WAS IDENTIFIED BY LEE PENDLETON AS A CORNER WHICH HE HELPED M. HUTCHINSON SET. WE SET A 2" x 42" BLACK IRON PIPE WITH BRASS CAP NEXT TO ROD ON EAST SIDE.

Description of monument and accessories I established to perpetuate the original location of this corner.




Dated at ANTIGO, Wis., this 16TH day of OCTOBER, 19 78.

Signature Wesley J. Tradewell Title REGISTERED LAND SURVEYOR Registration No. 1342
 (County Surveyor, Registered Land Surveyor, or other duly authorized official)

Office of Register of Deeds, County of _____, I hereby certify that the within instrument was filed in this office for record on the _____ day of _____, 19 _____ at _____ o'clock _____ M.

(Register of Deeds)

By _____ Deputy



4331333 2010 1978

FORM 985 H. C. MILLER CO., MILWAUKEE