

CERTIFIED LAND CORNER RESTORATION

Index No. Y-10
14-22

State of Wisconsin }
County of Langlade } ss.

History of original corner establishment: Old Notes

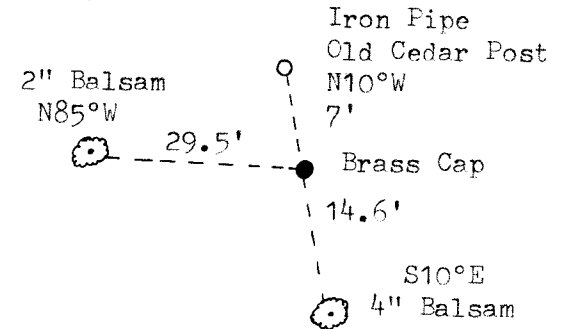
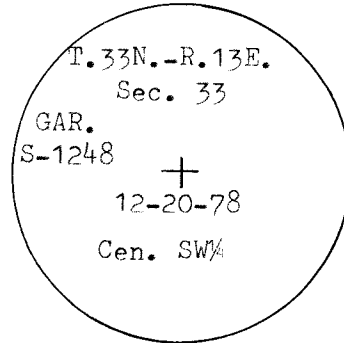
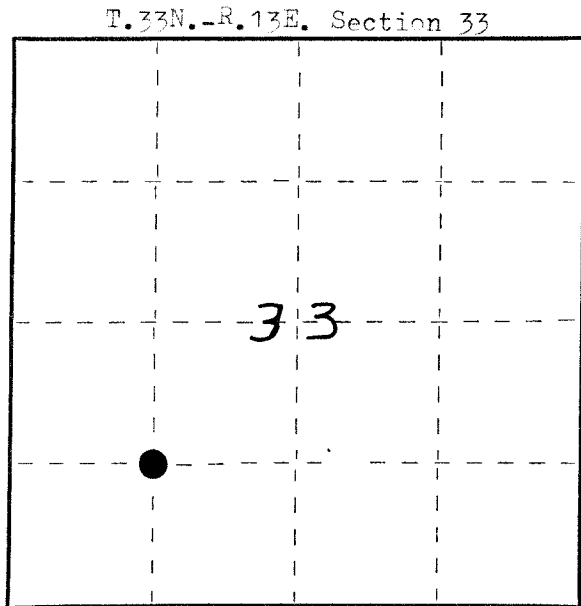
I Gary A. Radtke, do hereby certify that on the 20th day of December, 1978, I found evidence of the cen. of the SW 1/4 corner of Section 33 Township 33, North, Range 13, Fourth Principal Meridian, as described hereon; and that from this evidence I established a new monument and accessories as described hereon to perpetuate the original location of this corner.

Description of corner evidence found:
Old squared off and scribed cedar post
Old Iron Pipe
Reset by Survey



Resident witnesses:

Description of monument and accessories I established to perpetuate the original location of this corner.



Dated at Antigo, Wis., this 20th day of December, 1978.

Signature Gary A. Radtke Title Registered Land Surveyor Registration No. S-1248
(County Surveyor, Registered Land Surveyor, or other duly authorized official)

Office of Register of Deeds, County of _____, I hereby certify that the within instrument was filed in this office for record on the _____ day of _____, 19____ at _____ o'clock _____ M.

(Register of Deeds)

By _____ Deputy

○ = Corner monument restored.

4331333 1030 1978

FORM 985 H. C. MILLER CO., MILWAUKEE