

CERTIFIED LAND CORNER RESTORATION

Index No. Y-11  
1423

State of Wisconsin }  
County of Lanclade } ss.

History of original corner establishment:  
Old Notes

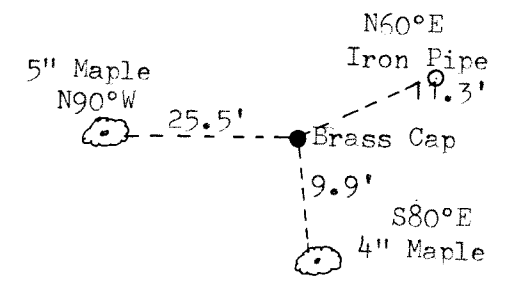
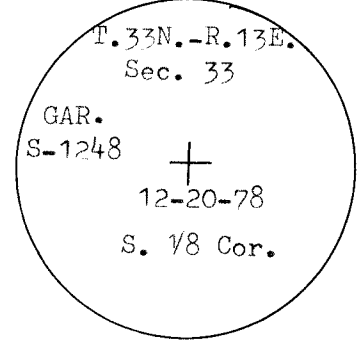
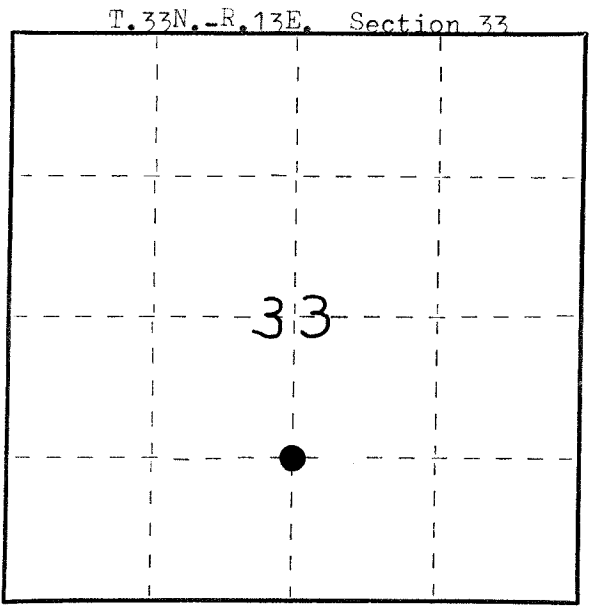
I Gary A. Radtke, do hereby certify that on the 20 th day of December, 1978, I found evidence of the S. 1/8 Cor. on NS 1/4 Line corner of Section 33 Township 33, North, Range 13, Fourth Principal Meridian, as described hereon; and that from this evidence I established a new monument and accessories as described hereon to perpetuate the original location of this corner.

Description of corner evidence found:  
Old Iron Pipe  
Reset by Survey



Resident witnesses:

Description of monument and accessories I established to perpetuate the original location of this corner.



Dated at Antigo, Wis., this 20 th day of December, 1978.

Signature Gary A. Radtke Title Registered Land Surveyor Registration No. S-1248  
(County Surveyor, Registered Land Surveyor, or other duly authorized official)

Office of Register of Deeds, County of \_\_\_\_\_, I hereby certify that the within instrument was filed in this office for record on the \_\_\_\_\_ day of \_\_\_\_\_, 19\_\_\_\_ at \_\_\_\_\_ o'clock \_\_\_\_\_ M.

(Register of Deeds)

By \_\_\_\_\_ Deputy

○ = Corner monument restored.

FORM 985 H. C. MILLER CO., MILWAUKEE 4331333 1020 1978