

CERTIFIED LAND CORNER RESTORATION

Index No. A-11

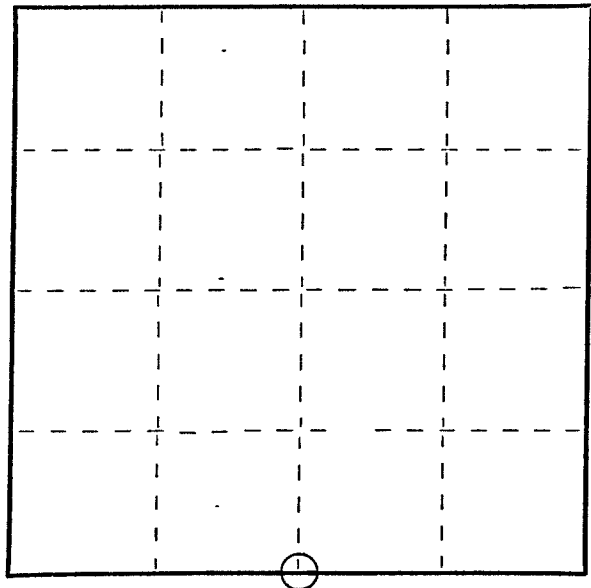
32-13

State of Wisconsin }  
County of Lanlade } ss.

I Gary A. Radtke, do hereby certify that on the 20th day of December, 1978, I found evidence of the South one-quarter corner of Section 33 Township 33, North, Range 13, Fourth Principal Meridian, as described hereon; and that from this evidence I established a new monument and accessories as described hereon to perpetuate the original location of this corner.

Resident witnesses:  
.....  
.....  
.....

T. 33N. - R. 13E. Sec. 33



○ = Corner monument restored.

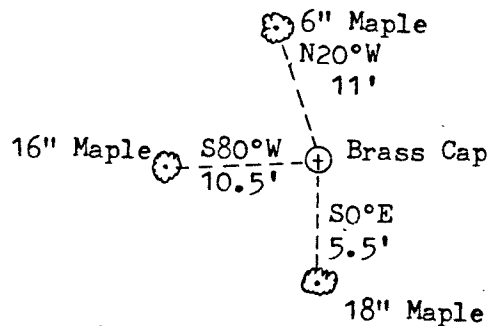
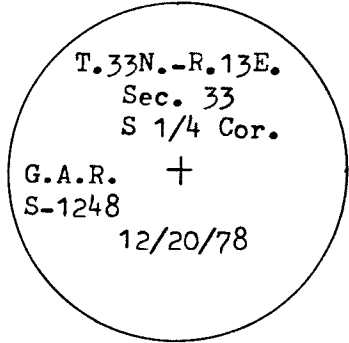
History of original corner establishment:

Old Notes

Description of corner evidence found:

1 1/2" angle iron, pile of rocks, existing blazed trees reused for monumenting brass cap

Description of monument and accessories I established to perpetuate the original location of this corner.



Dated at Antigo, Wis., this 20th day of December, 1978.

Signature Gary A. Radtke Title Registered Land Surveyor Registration No. S-1248  
(County Surveyor, Registered Land Surveyor, or other duly authorized official)

Office of Register of Deeds, County of Lanlade, I hereby certify that the within instrument was filed in this office for record on the ..... day of ....., 19..... at ..... o'clock ..... M.

.....  
(Register of Deeds)  
By ..... Deputy

FORM 985 H. C. MILLER CO., MILWAUKEE

