

CERTIFIED LAND CORNER RESTORATION

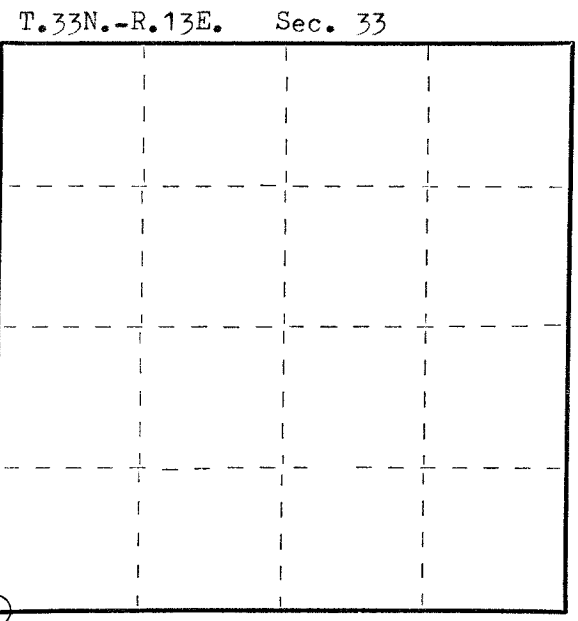
Index No. 2-9

State of Wisconsin }
County of Langlade } ss.

I, Gary A. Radtke, do hereby certify that on the 20th day of December, 1978, I found evidence of the Southwest Corner corner of Section 33 Township 33, North, Range 13, Fourth Principal Meridian, as described hereon; and that from this evidence I established a new monument and accessories as described hereon to perpetuate the original location of this corner.

Resident witnesses:
.....
.....
.....

FORM 985 R. C. MILLER CO., MILWAUKEE



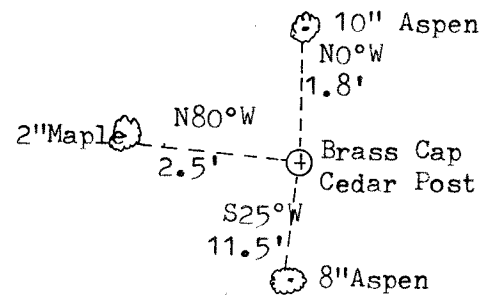
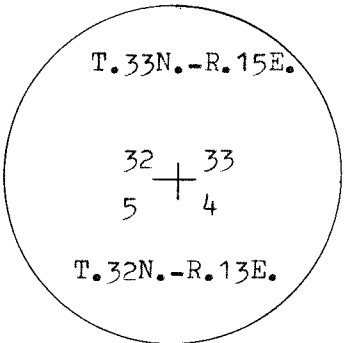
○ = Corner monument restored.

History of original corner establishment:

Old Notes

Description of corner evidence found:
Existing Cedar Post, Existing Brass Cap, Pile of Rocks

Description of monument and accessories I established to perpetuate the original location of this corner.



Gary A. Radtke

Dated at Antigo, Wis., this 20th day of December, 1978

Signature Gary A. Radtke Title Registered Land Surveyor Registration No. S-1248
(County Surveyor, Registered Land Surveyor, or other duly authorized official)

Office of Register of Deeds, County of Langlade, I hereby certify that the within instrument was filed in this office for record on the day of 19..... at o'clock M.

.....
(Register of Deeds)

By Deputy