

CERTIFIED LAND CORNER RESTORATION


33-13

Index No. S-11

State of Wisconsin }  
County of LANGLADE } ss.

I ROBERT J. POSS, do hereby certify that on the 8<sup>TH</sup> day of MAY, 1971, I found evidence of the N 1/16 ON 1/4 LINE corner of SEC. 28 Township 33, North, Range 13 E, Fourth, Principal Meridian, as described hereon; and that from this evidence I established a new monument and accessories as described hereon to perpetuate the original location of this corner.

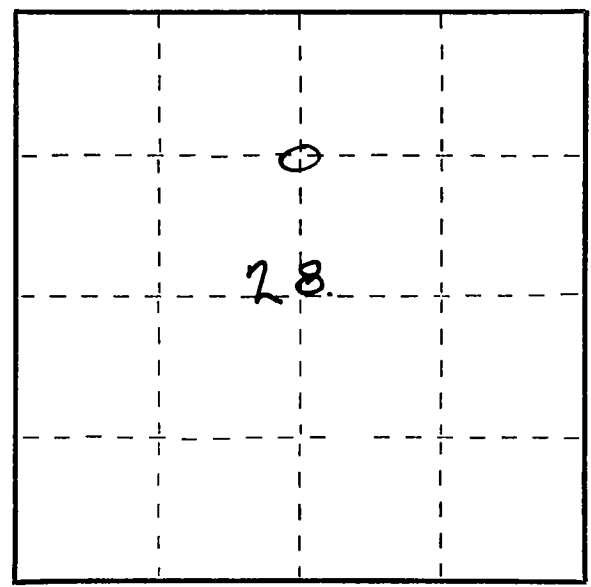
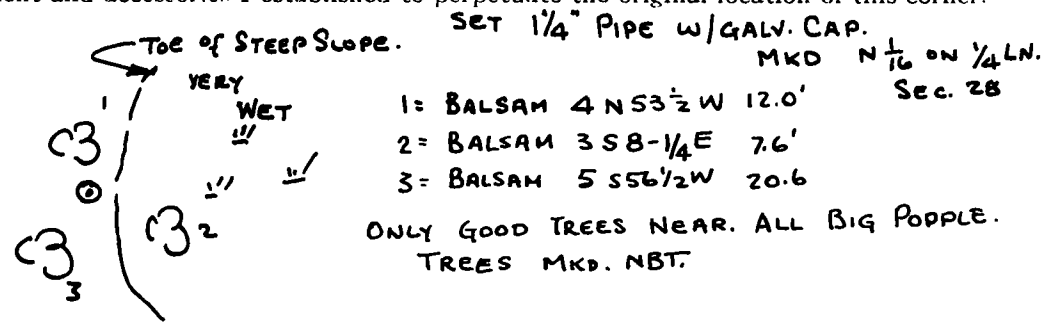
History of original corner establishment:



Description of corner evidence found:  
FOUND OLD SQ. D. STAKE W/SCRIBE MKS.

Resident witnesses:  
WM WOLF (IN CHRM.)

Description of monument and accessories I established to perpetuate the original location of this corner.



○ = Corner monument restored.

Dated at ELCHO, Wis., this 7<sup>TH</sup> day of JUNE, 1971.

Signature Robert J. Poss Title REG. LAND SURV. Registration No. S-0001  
(County Surveyor, Registered Land Surveyor, or other duly authorized official)

Office of Register of Deeds, County of \_\_\_\_\_, I hereby certify that the within instrument was filed in this office for record on the \_\_\_\_\_ day of \_\_\_\_\_, 19\_\_\_\_ at \_\_\_\_\_ o'clock \_\_\_\_\_ M.

\_\_\_\_\_  
(Register of Deeds)

By \_\_\_\_\_ Deputy

FORM 985 R. C. MILLER CO., MILWAUKEE