

CERTIFIED LAND CORNER RESTORATION

Index No. S-15

4331327 3020

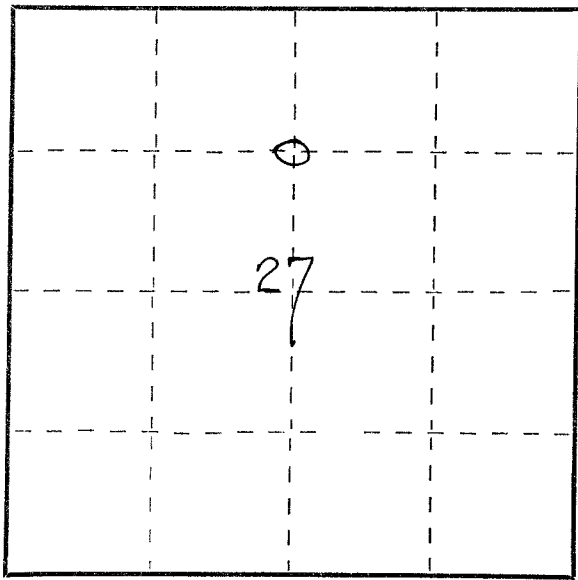
State of Wisconsin }
County of LANGLADE } ss.

I, ROBERT J. POSS, do hereby certify that on the 12TH day of AUGUST, 1971, I found evidence of the NORTH 1/6 CENTER corner of SECTION 27 Township 53, North, Range 13 EAST, Fourth, Principal Meridian, as described hereon; and that from this evidence I established a new monument and accessories as described hereon to perpetuate the original location of this corner.

Resident witnesses:

W.M. WOLF (IN CHRM.)

ELMER LAZELERE

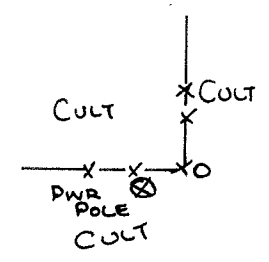


○ = Corner monument restored.

History of original corner establishment:


Description of corner evidence found: FOUND 1 3/4" IRON PIPE

Description of monument and accessories I established to perpetuate the original location of this corner.
SET 1/4" IRON PIPE W/ GALV. CAP MKD CTR



POLE BEARS S86W 8.6
NO OTHER OBJECTS NEAR.

N 1/6
SEC. 27
R.J.P



Dated at ELCHO, Wis., this 12TH day of AUGUST, 1971.

Signature Robert J. Poss Title REG. LAND SURVEYOR Registration No. S-0001
(County Surveyor, Registered Land Surveyor, or other duly authorized official)

Office of Register of Deeds, County of _____, I hereby certify that the within instrument was filed in this office for record on the _____ day of _____, 19____ at _____ o'clock _____ M.

(Register of Deeds)
By _____ Deputy