

CERTIFIED LAND CORNER RESTORATION

33-13

Index No. U-14


State of Wisconsin }  
County of LANGLADE } ss.

I, ROBERT J. POSS, do hereby certify that on the 12<sup>TH</sup> day of AUGUST, 1971, I found evidence of the S.W. 1/16 corner of SECTION 27 Township 33, North, Range 13 EAST, Fourth, Principal Meridian, as described hereon; and that from this evidence I established a new monument and accessories as described hereon to perpetuate the original location of this corner.

Resident witnesses:  
WM WOLF (IN. CHM.)  
WM PRIEM

History of original corner establishment:

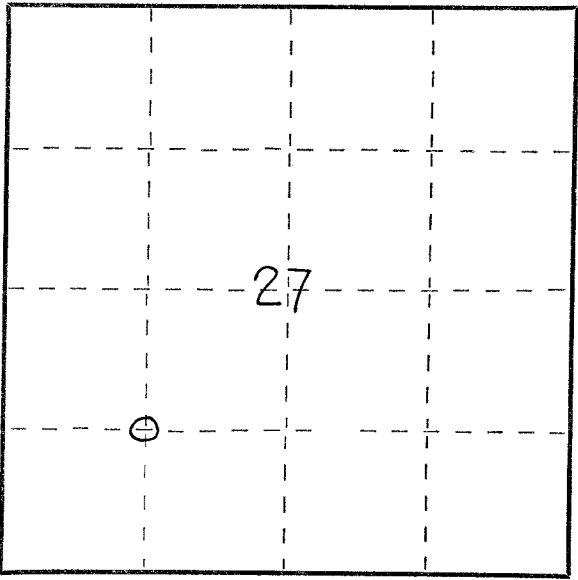
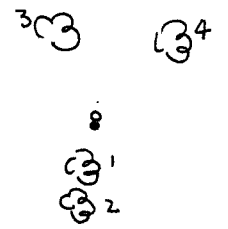
Description of corner evidence found: FOUND IRON PIPE & 2"x2" WOOD STAKE - ALSO 2 BLAZED TREES.



Description of monument and accessories I established to perpetuate the original location of this corner.

SET 1/4" IRON PIPE W/GALV. CAP MKD SW 1/16

- 1: DEAD ELM W/ORIGINAL BLAZE & SCRIBE MK S 27.  
S 3°W 6.0 (TREE BROKEN OFF.)
- 2: CEDAR 8 S 3°W 12.9 BLAZED & SCRIBED NBT
- 3: BALSAM W/ORIGINAL BLAZE & SCRIBE 10 N 17W 46.6
- 4: S. MAPLE CENTER OF 5 TREE CLUSTER 8 N 16 1/2 E 9.3 BLAZED & MKD NBT.



○ = Corner monument restored.

Dated at ELCHO, Wis., this 12<sup>TH</sup> day of AUGUST, 1971.

Signature Robert J. Poss Title REG. LAND SURVEYOR Registration No. S-0001  
(County Surveyor, Registered Land Surveyor, or other duly authorized official)

Office of Register of Deeds, County of \_\_\_\_\_, I hereby certify that the within instrument was filed in this office for record on the \_\_\_\_\_ day of \_\_\_\_\_, 19\_\_\_\_ at \_\_\_\_\_ o'clock \_\_\_\_\_ M.

\_\_\_\_\_  
(Register of Deeds)  
By \_\_\_\_\_ Deputy

FORM 985 H. C. MILLER CO., MILWAUKEE