

CERTIFIED LAND CORNER RESTORATION

Index No. L-1

State of Wisconsin }  
County of Langlade } ss.


History of original corner establishment:

I Gary A. Radtke, do hereby certify that on the 1st day of January, 1979, I found evidence of the East one-quarter corner of Section 13 Township 33 North, Range 13, Fourth Principal Meridian, as described hereon; and that from this evidence I established a new monument and accessories as described hereon to perpetuate the original location of this corner.

Old Notes

Description of corner evidence found:

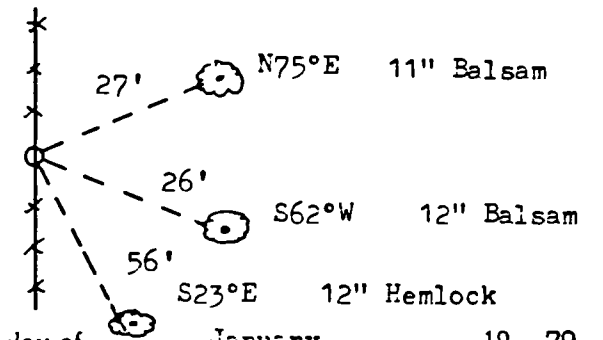
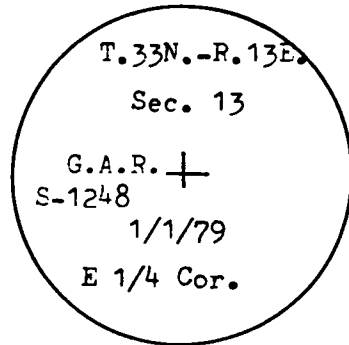
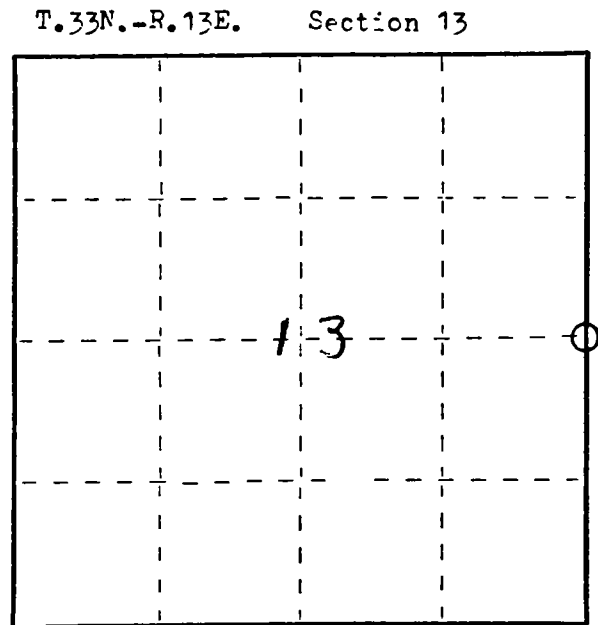
Old squared off and scribed cedar post with rocks around it, 2" iron Pipe, existing 11" blazed balsam tree.



Handwritten signature of Gary A. Radtke

Resident witnesses:

Description of monument and accessories I established to perpetuate the original location of this corner.



Dated at Antigo, Wis., this 1st day of January, 1979.

Signature: Gary A. Radtke Title: Registered Land Surveyor Registration No. S-1248

Office of Register of Deeds, County of Langlade, I hereby certify that the within instrument was filed in this office for record on the ... day of ... 19... at ... o'clock ... M.

(Register of Deeds)

By ... Deputy

○ = Corner monument restored.

FORM 905 WISCONSIN SURVEYING