

CERTIFIED LAND CORNER RESTORATION

Index No. G-21

State of Wisconsin }
County of LANGLADE } ss.

I WILLIAM F. KELLY, do hereby certify that on the 10th day of Dec, 1980, I found evidence of the E 1/4 corner of SEC 11 Township 33rd, North, Range 13 EAST, Fourth Principal Meridian, as described hereon; and that from this evidence I established a new monument and accessories as described hereon to perpetuate the original location of this corner.

Resident witnesses:

OWENS - ILLINOIS FORESTRY


DAPT.

History of original corner establishment:

ORIGINAL CORNER ESTABLISHED IN
APRIL OR MAY OF 1865 BY JAMES NOWLIN.

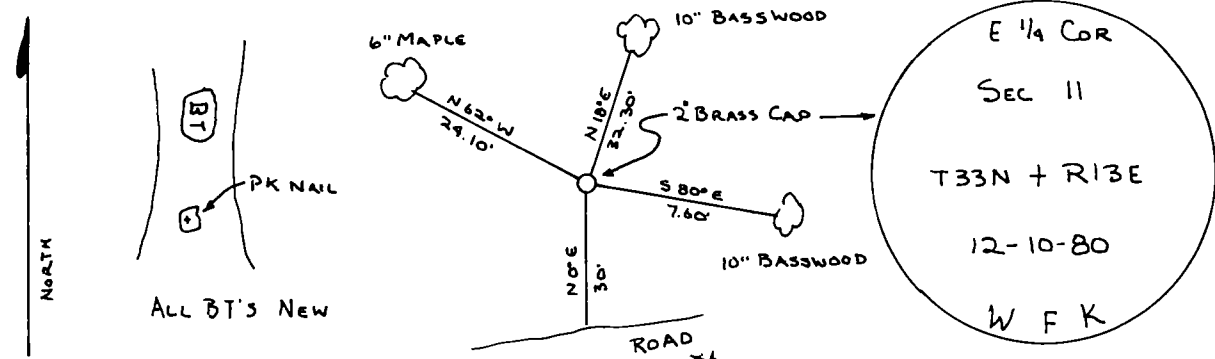
Description of corner evidence found:

LOCATED 4x4 POST SCRIBED
1/4 S.



William F. Kelly

SET 2"x 42" BLACK IRON PIPE WITH BRASS CAP MONUMENT
Description of monument and accessories I established to perpetuate the original location of this corner.



Dated at ELCHO, Wis., this 10th day of DEC, 1980.

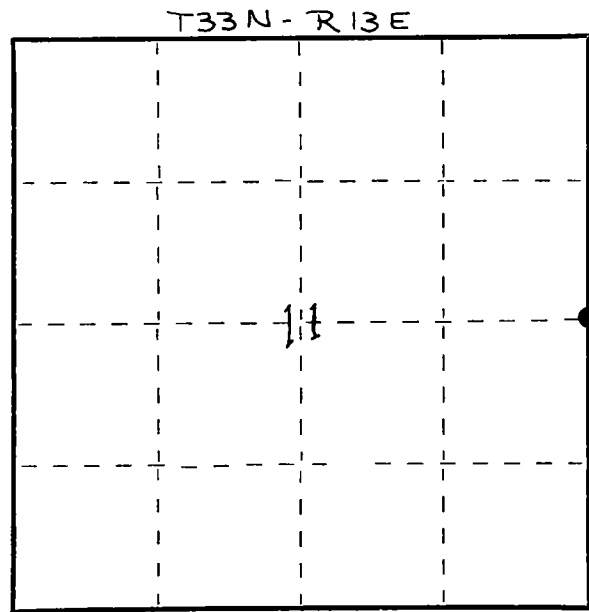
Signature William F. Kelly Title COUNTY SURVEYOR Registration No. 1098
(County Surveyor, Registered Land Surveyor, or other duly authorized official)

Office of Register of Deeds, County of _____, I hereby certify that the within instrument was filed in this office for record on the _____ day of _____, 19____ at _____ o'clock _____ M.

(Register of Deeds)

By _____ Deputy

FORM 985 H. C. MILLER CO. - MILWAUKEE



○ = Corner monument restored.