

CERTIFIED LAND CORNER RESTORATION

Index No. C-19

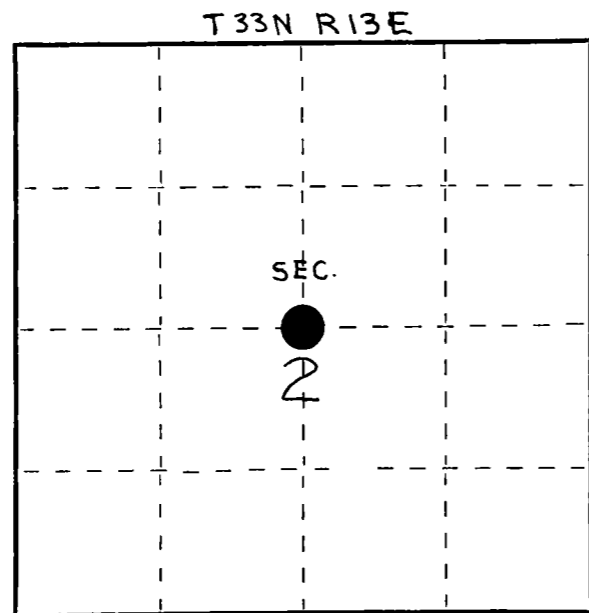
State of Wisconsin }
County of LANGLADE } ss.

I WILLIAM F. KELLY, do hereby certify that on the 16 day of MAY, 19 79, I found evidence of the CENTER OF SECTION corner of SEC. 2 Township 33, North, Range 13 E, Fourth Principal Meridian, as described hereon; and that from this evidence I established a new monument and accessories as described hereon to perpetuate the original location of this corner.

Resident witnesses:

.....
.....
.....


FORM 985 H. C. MILLER CO., MILWAUKEE



○ = Corner monument restored.

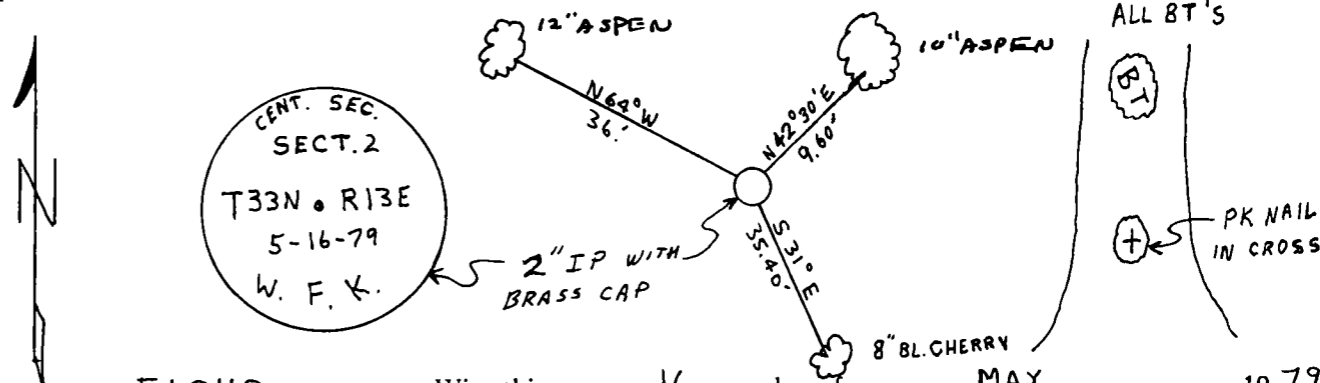
History of original corner establishment:

Description of corner evidence found:
SET CORNER FROM SUBDIVISION OF SECT 2 T33N R13E. CORNER LOCATED AT THE INTERSECTION OF THE E-W and N-S 1/4 Lines.



W. F. Kelly

Description of monument and accessories I established to perpetuate the original location of this corner.



Dated at ELCHO, Wis., this 16 day of MAY, 19 79.

Signature William F. Kelly Title COUNTY SURVEYOR Registration No. 5-1098
(County Surveyor, Registered Land Surveyor, or other duly authorized official)

Office of Register of Deeds, County of _____, I hereby certify that the within instrument was filed in this office for record on the _____ day of _____, 19 _____ at _____ o'clock _____ M.

.....
(Register of Deeds)

By _____ Deputy