

CERTIFIED LAND CORNER RESTORATION

33-12

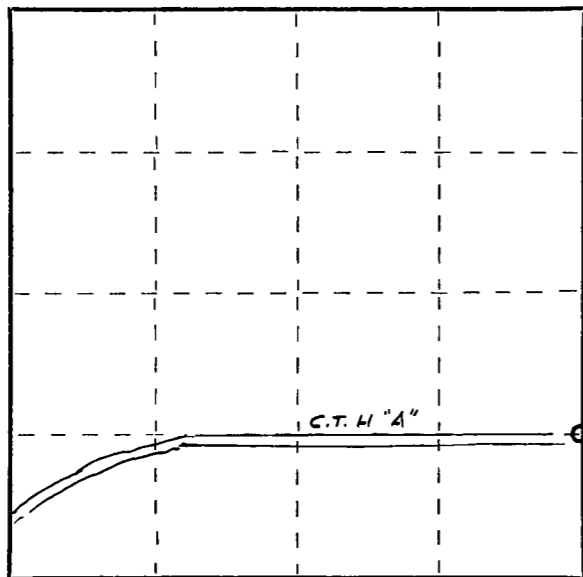
Index No. U-5

State of Wisconsin }  
County of LANGLADE } ss.

I Robert J. Poss, do hereby certify that on the 31<sup>st</sup> day of August, 1967, I found evidence of the Northeast corner of SE 1/4 SE 1/4 Section 30 Township 33, North, Range 12, Fourth, Principal Meridian, as described hereon; and that from this evidence I established a new monument and accessories as described hereon to perpetuate the original location of this corner.

Resident witnesses:

.....  
.....  
.....

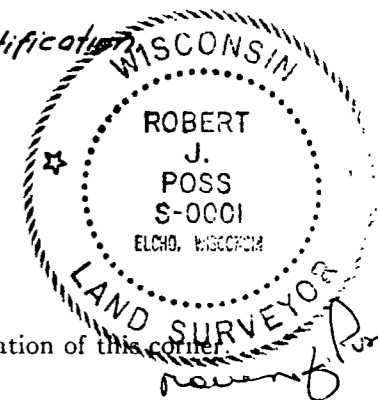


○ = Corner monument restored.

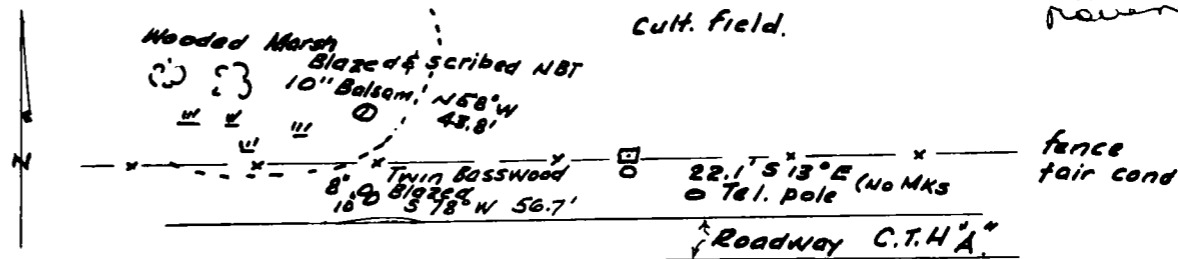
History of original corner establishment:

Description of corner evidence found:

*Found squared stake - some decay; no BT's or other identification  
Stake marked 530 1/16 Cor 529.*



Description of monument and accessories I established to perpetuate the original location of this corner:



*set std 1/2" pipe with cap  
marked 30 1/16 29*

Dated at ELCHO, Wis., this 31<sup>st</sup> day of August, 1967.

Signature Robert J. Poss Title Reg. Land Surveyor Registration No. S-0001  
(County Surveyor, Registered Land Surveyor, or other duly authorized official)

Office of Register of Deeds, County of....., I hereby certify that the within instrument was filed in this office for record on the..... day of....., 19..... at..... o'clock..... M.

(Register of Deeds)

By..... Deputy