

CERTIFIED LAND CORNER RESTORATION

33-12 Index No. B-11

State of Wisconsin } ss.  
County of LANGLADE

I, ROBERT J. POSS, do hereby certify that on the 31<sup>ST</sup> day of MAY, 1968, I found evidence of the NORTH 1/8 corner of ON 1/4 LINE SEC 4 Township 33, North, Range 12 EAST, Fourth, Principal Meridian, as described hereon; and that from this evidence I established a new monument and accessories as described hereon to perpetuate the original location of this corner.


Resident witnesses:

.....  
.....  
.....

History of original corner establishment:

Description of corner evidence found:

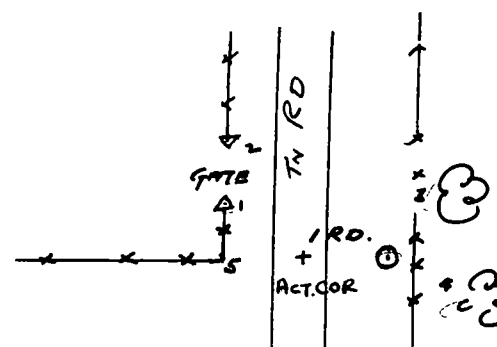
*IN DISCUSSION WITH ADJARENT OWNER, WAS TOLD THAT STAKE HAD BEEN ON ROADSIDE BUT WAS "DOZED OUT," FOUND HOLE WHERE STAKE HAD BEEN AND MOUND OF STONES AROUND HOLE.*



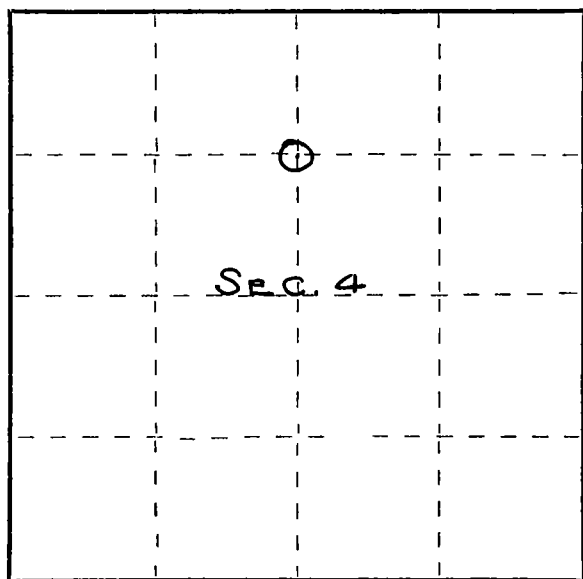
Description of monument and accessories I established to perpetuate the original location of this corner.

① 1/2" IRON PIPE  
MARKED N 1/8 ON  
1/4 LINE  
SEC. 4  
1 ROD WEST.

△ I BEAM FENCE POST



- 1: GATE POST N 89° W 48 3/5
- 2: " " N 68° W 54'
- 3 - NORWAY PINE 8 N 39 1/2° E 19.0
- 4: " " 8 S 60 1/2° E 9.5



Dated at ELCHO, Wis., this 1<sup>ST</sup> day of JUNE, 1968.

Signature Robert J. Poss Title REG. LAND SURVEYOR Registration No. S-1  
(County Surveyor, Registered Land Surveyor, or other duly authorized official)

Office of Register of Deeds, County of....., I hereby certify that the within instrument was filed in this office for record on the..... day of....., 19..... at..... o'clock..... M.

.....  
(Register of Deeds)

By..... Deputy

○ = Corner monument restored.