

CERTIFIED LAND CORNER RESTORATION

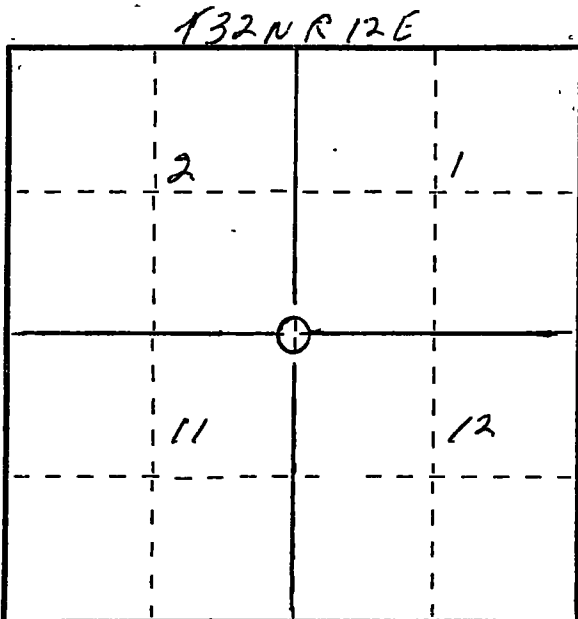
Index No. E-21

State of Wisconsin }  
County of Lancaster } ss.

I Raymond J. Hally, do hereby certify that on the 16th day of September, 19 84, I found evidence of the Section corner of 1, 2, 11, & 12 Township T32N, North, Range 12E, Fourth Principal Meridian, as described hereon; and that from this evidence I established a new monument and accessories as described hereon to perpetuate the original location of this corner.

Resident witnesses:

.....  
.....  
.....



○ = Corner monument restored.

History of original corner establishment:

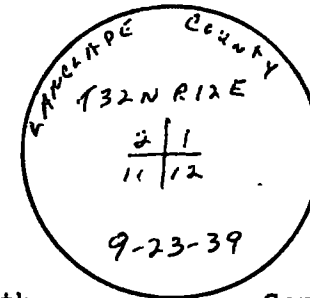
1730 reservation.

Description of corner evidence found:

4" iron pipe with brass cap bent over by logging equipment, also all ~~XXXXXX~~ BT's destroyed in logging operation.

Description of monument and accessories I established to perpetuate the original location of this corner.

Reset brass cap monument and drove a 7' plastic fence ~~XXXX~~ post alongside. No trees are nearby for BT's.



Dated at Antigo, Wis., this 16th day of September, 19 84

Signature Raymond J. Hally Title Land Surveyor Registration No. S-685  
(County Surveyor, Registered Land Surveyor, or other duly authorized official)

Office of Register of Deeds, County of Lancaster, I hereby certify that the within instrument was filed in this office for record on the 16th day of September, 19 84 at 11 o'clock AM.

.....  
(Register of Deeds)

By ..... Deputy

FORM 985 H. C. MILLER CO., MILWAUKEE

CERTIFIED LAND CORNER RESTORATION

33-12

Index No. E-21

State of Wisconsin }  
County of LANGLADE } ss.

I THOMAS R. ARNOTT, do hereby certify that on the 26<sup>TH</sup> day of MAY, 1973, I found evidence of the SECTION corner of SECS. 1, 2, 11 & 12 Township 33, North, Range 12 EAST, Fourth Principal Meridian, as described hereon; and that from this evidence I established a new monument and accessories as described hereon to perpetuate the original location of this corner.

Resident witnesses:

.....  
.....  
.....

History of original corner establishment:

Description of corner evidence found:

FOUND 1/2" PIPE

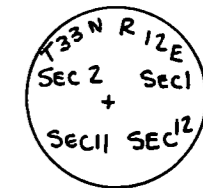


*Thomas R. Arnott*

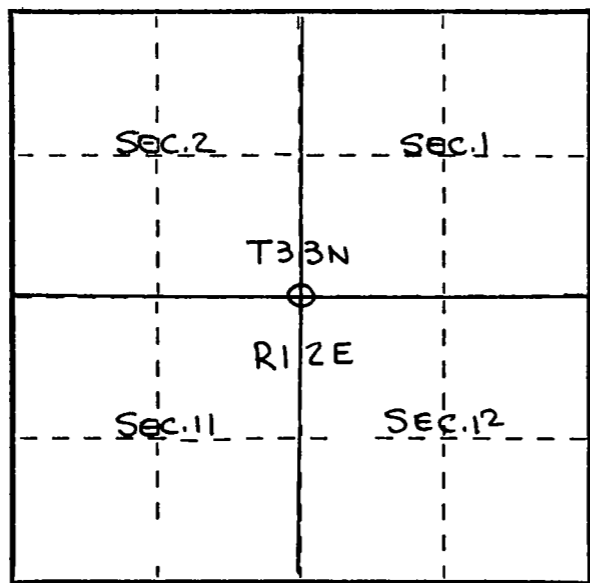
Description of monument and accessories I established to perpetuate the original location of this corner.

SET 2" IRON PIPE W/ BRASS CAP MKD.

- ③ 4
  - ③ 1
  - ①
  - ③ 3
  - ③ 2
- 1 = MAPLE 6 N 24° E 8.7  
 2 = BALSAM 8 S 37° E 13.6  
 3 = MAPLE 4 S 71° W 25.7  
 4 = MAPLE 5 N 45° W 16.6



ALL TREES BLAZED & SCRIBED BY



○ = Corner monument restored.

Dated at ANTIGO, Wis., this 13<sup>TH</sup> day of JUNE, 1973

Signature Thomas R. Arnott Title REG. LAND SURVEYOR Registration No. S-887  
(County Surveyor, Registered Land Surveyor, or other duly authorized official)

Office of Register of Deeds, County of \_\_\_\_\_, I hereby certify that the within instrument was filed in this office for record on the \_\_\_\_\_ day of \_\_\_\_\_, 19\_\_\_\_ at \_\_\_\_\_ o'clock \_\_\_\_\_ M.

.....  
(Register of Deeds)

By \_\_\_\_\_ Deputy

*Maureen P. Ross*  
County Surveyor

FORM 985 M. C. MILLER CO., MILWAUKEE