

CERTIFIED LAND CORNER RESTORATION

33-12

Index No. C-25

State of Wisconsin }
County of LANGLADE } ss.

I THOMAS R. ARNOTT, do hereby certify that on the 19TH day of MAY, 1973, I found evidence of the 1/4 SEC. corner of SEC. 1 & 6 Township 33, North, Range 12 & 13 EAST, Fourth Principal Meridian, as described hereon; and that from this evidence I established a new monument and accessories as described hereon to perpetuate the original location of this corner.


Resident witnesses:

.....
.....
.....

History of original corner establishment:

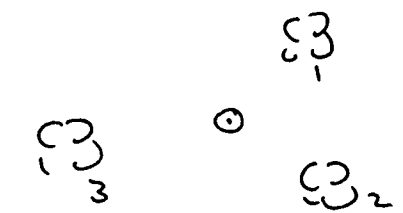
Description of corner evidence found:

FOUND 1 1/2" PIPE

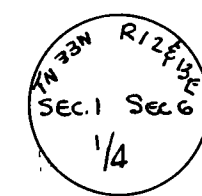


Description of monument and accessories I established to perpetuate the original location of this corner.

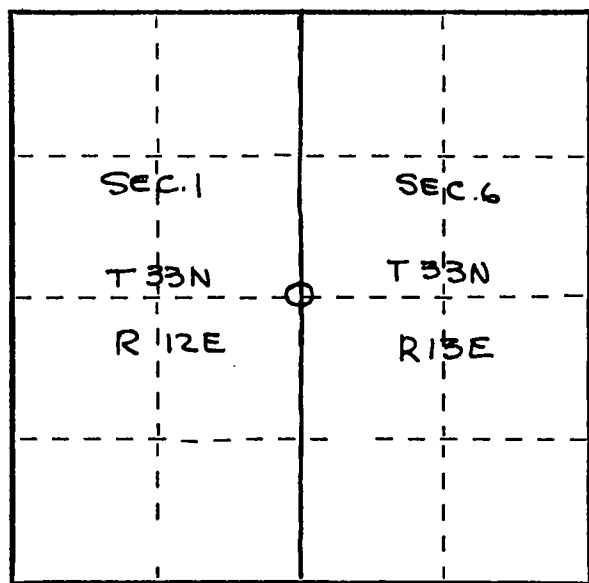
SET 2" IRON PIPE W/BRASS CAP MKD.



- 1: MAPLE 10 N49°E 16.8
- 2: MAPLE 8 S66°E 16.1
- 3: MAPLE 8 S86°W 14.5



ALL TREES BLAZED & SCRIBED B.T.



○ = Corner monument restored.

Dated at ANTIGO, Wis., this 13TH day of JUNE, 1973

Signature Thomas R. Arnett Title REG. LAND SURVEYOR Registration No. 5887
(County Surveyor, Registered Land Surveyor, or other duly authorized official)

Office of Register of Deeds, County of _____, I hereby certify that the within instrument was filed in this office for record on the _____ day of _____, 19____ at _____ o'clock _____ M.

(Register of Deeds)

By _____ Deputy

Robert J. Ross
County Surveyor

FORM 985 H. C. MILLER CO., MILWAUKEE