

CERTIFIED LAND CORNER RESTORATION

Index No. T.S  
33-11

State of Wisconsin }  
County of Lanlade } ss.

I Raymond J. Hallisy, do hereby certify that on the 21st day of April, 19 79, I found evidence of the West 1/4 corner of 29 Township 33N, North, Range 11E, Fourth Principal Meridian, as described hereon; and that from this evidence I established a new monument and accessories as described hereon to perpetuate the original location of this corner.

Resident witnesses:

History of original corner establishment:

CORNER set in 1936 Resurvey

Description of corner evidence found:

4" IRON PIPE WITH BRASS CAP W.C. 50 LKS SOUTH

4" GALVANIZED PIPE 1' FOOT UNDER SOUTH WHEEL TRACK OF OLD ROAD OLD B.T. TO TRUE CORNER CEDAR 9" N9W 32' 7"

Description of monument and accessories I established to perpetuate the original location of this corner.

NEW B.T.S TO TRUE CORNER


Ash 10" N4E 41' 1"

NEW B.T.S TO W.C

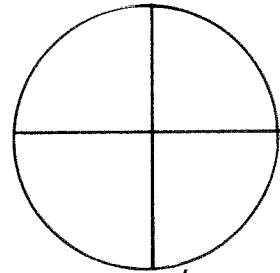
Red Maple 8" S49E 13' 10"

BALSAM 4" S42W 34' 6"

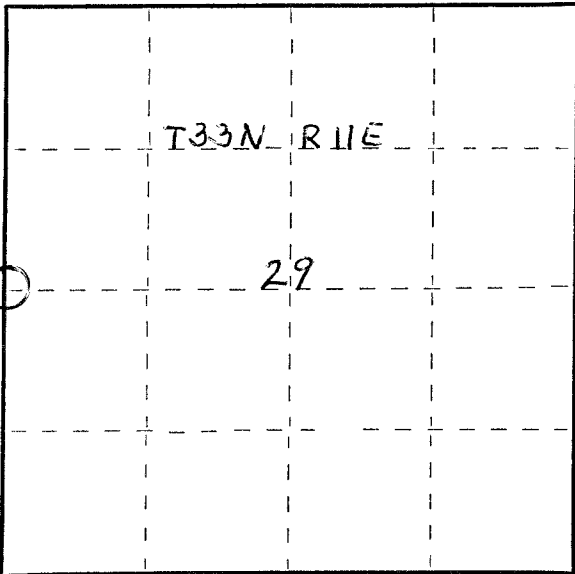
Cedar 10" S74W 56' 9"



TRUE CORNER IN ROAD



4" GALVANIZED PIPE



○ = Corner monument restored.

Dated at Antigo, Wis., this 21st day of April, 19 79.

Signature Raymond J. Hallisy Title Reg. Land Surveyor Registration No. 5685  
(County Surveyor, Registered Land Surveyor, or other duly authorized official)

Office of Register of Deeds, County of \_\_\_\_\_, I hereby certify that the within instrument was filed in this office for record on the \_\_\_\_\_ day of \_\_\_\_\_, 19 \_\_\_\_\_ at \_\_\_\_\_ o'clock \_\_\_\_\_ M.

(Register of Deeds)

By \_\_\_\_\_ Deputy

4331/30 2000 1979

FORM 985 H. C. MILLER CO., MILWAUKEE