

CERTIFIED LAND CORNER RESTORATION

Index No. R-5-17

State of Wisconsin }
 County of Lanplade } ss.

History of original corner establishment:
 1930 resurvey

I, Raymond J. Hallisy, do hereby certify that on the 22nd day of September, 1984, I found evidence of the M.C. corner of 26 & 27 Township 33, North, Range 11E, Fourth Principal Meridian, as described hereon; and that from this evidence I established a new monument and accessories as described hereon to perpetuate the original location of this corner.

Description of corner evidence found:

4" iron pipe with brass cap on Northwest side of Game lake.

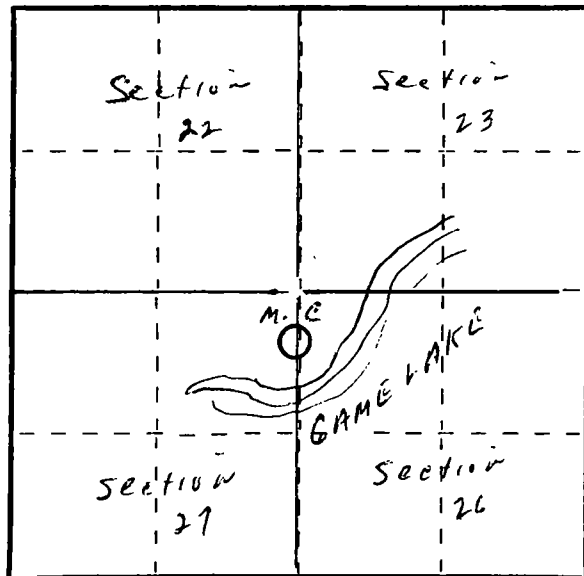
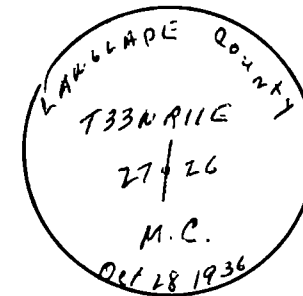
Resident witnesses:

.....

Description of monument and accessories I established to perpetuate the original location of this corner.

New BT's

18"	Hemlock	N81W	25	Ft.
8"	Red Maple	S17W	8.9	"
12"	Oak	N40E	18.8	"
8"	Red Maple	N6W	10.4	"



○ = Corner monument restored.

Dated at Antigo, Wis., this 22nd day of September, 1984.

Signature Raymond J. Hallisy Title Land Surveyor Registration No. S-685
 (County Surveyor, Registered Land Surveyor, or other duly authorized official)

Office of Register of Deeds, County of _____, I hereby certify that the within instrument was filed in this office for record on the _____ day of _____, 19____ at _____ o'clock _____ M.

.....
 (Register of Deeds)

By _____ Deputy

FORM 985 M. C. MILLER CO., MILWAUKEE

CERTIFIED LAND CORNER RESTORATION

Index No. **R-S-17**

35-11

State of Wisconsin }
County of Langlade } ss.

I Raymond J. Hallisy, do hereby certify that on the 8th day of April, 1978, I found evidence of the M.C. corner of Between 26, 27 Township 33 11E, North, Range 11E, Fourth Principal Meridian, as described hereon; and that from this evidence I established a new monument and accessories as described hereon to perpetuate the original location of this corner.

Resident witnesses:

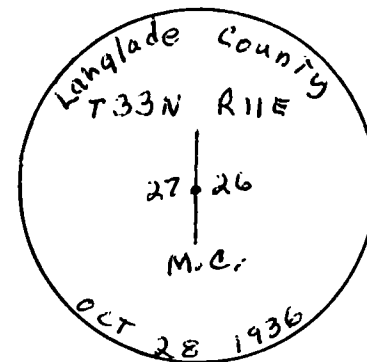
.....
.....
.....

History of original corner establishment:

Corner Established in 1936 Resurvey

Description of corner evidence found:

4 inch IRON PIPE with Brass CAP
DARK GREY ROCK WITH X S40W 6' 3"

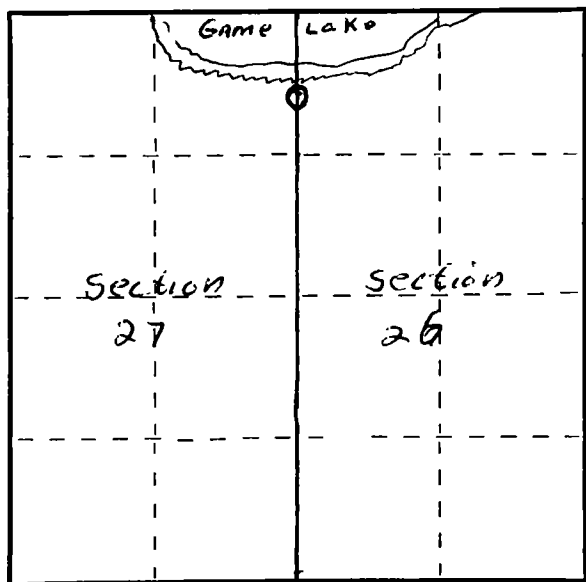


Description of monument and accessories I established to perpetuate the original location of this corner.

Hemlock 12" N68°E 7 FT. 4 inches
White Birch 7" S4°E 24 FT. 5 inches

FORM 985 H. C. MILLER CO. MILWAUKEE

T 33 N R 11 E



○ = Corner monument restored.

Dated at Antigo, Wis., this 8th day of April, 1978.

Signature Raymond J. Hallisy Title Registered Land Surveyor Registration No. 5685
(County Surveyor, Registered Land Surveyor, or other duly authorized official)

Office of Register of Deeds, County of, I hereby certify that the within instrument was filed in this office for record on the day of, 19..... at o'clock M.

(Register of Deeds)

By..... Deputy