

CERTIFIED LAND CORNER RESTORATION

33-11

Index No. 4-25

State of Wisconsin }
County of LANGLADE } ss.

History of original corner establishment:


I Robert J. Poss, do hereby certify that on the 31st day of August, 1967, I found evidence of the Northwest corner of SW 1/4 SW 1/4 Section 30 Township 33 North, Range 12 Fourth, Principal Meridian, as described hereon; and that from this evidence I established a new monument and accessories as described hereon to perpetuate the original location of this corner.

Description of corner evidence found:

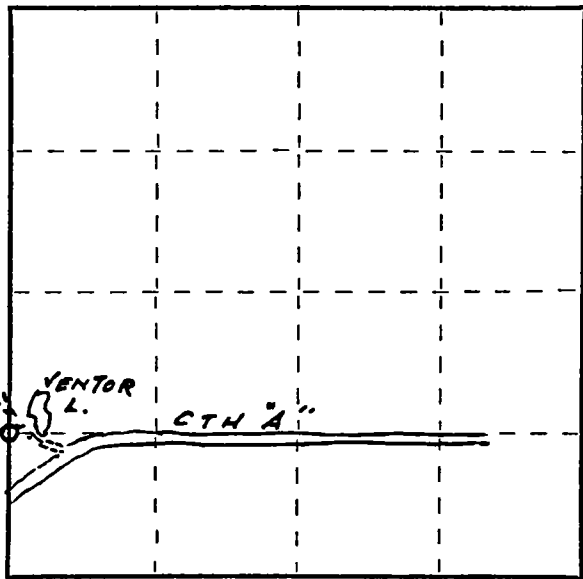
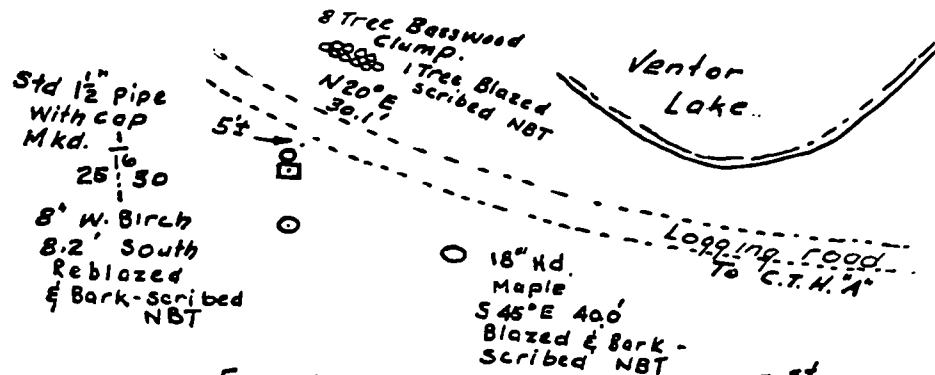
Found 1" Iron pipe and squared stake scribed 1/6 Cor S 25 S-30
Removed existing pipe; reset standard 1 1/2" Iron pipe butted north side of squared stake.

Resident witnesses:

.....
.....
.....



Description of monument and accessories I established to perpetuate the original location of this corner:



○ = Corner monument restored.

Dated at ELCHO, Wis., this 31st day of August, 1967.

Signature: *Robert J. Poss* Title: Reg Land Surveyor Registration No. S-0001
(County Surveyor, Registered Land Surveyor, or other duly authorized official)

Office of Register of Deeds, County of _____, I hereby certify that the within instrument was filed in this office for record on the _____ day of _____, 19____ at _____ o'clock _____ M.

(Register of Deeds)

By _____ Deputy