

CERTIFIED LAND CORNER RESTORATION

Index No. **QA-17**  
33-11

State of Wisconsin }  
County of Langlade } ss.

I Raymond J. Hallisy, do hereby certify that on the 15th day of July, 1979, I found evidence of the South Meander Corner corner of Jack Lake Sec. 22 & 23 Township 33, North, Range 11E, Fourth Principal Meridian, as described hereon; and that from this evidence I established a new monument and accessories as described hereon to perpetuate the original location of this corner.

History of original corner establishment:

Corner set in the 1930 resurvey.

Description of corner evidence found:

4" pipe with brass cap on the south side of Jack Lake.

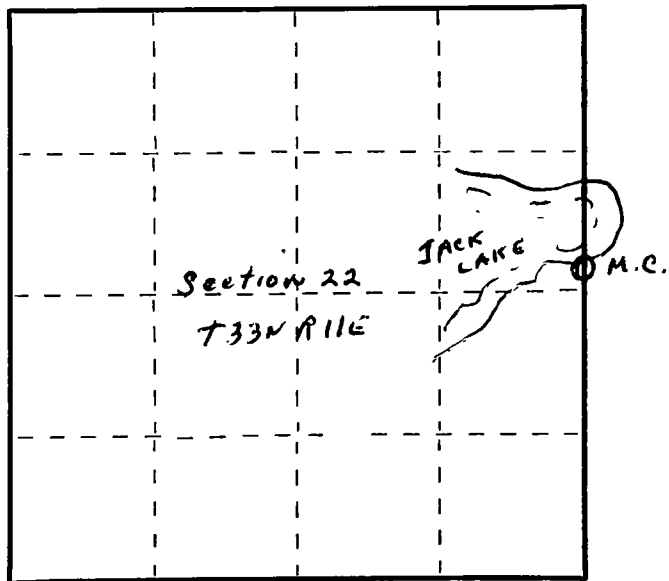
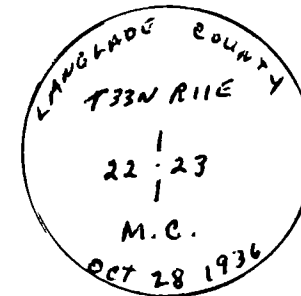
Resident witnesses:

.....  
.....  
.....

Description of monument and accessories I established to perpetuate the original location of this corner.

New BT's

- 9" Red Maple N64E 3' 1"
- 8" Tamarack S72W 13' 11"
- 14" White Pine N72W 9' 8"



○ = Corner monument restored.

Dated at Antigo, Wis., this 15th day of July, 1979.

Signature Raymond J. Hallisy Title Reg. Surveyor Registration No. s685  
(County Surveyor, Registered Land Surveyor, or other duly authorized official)

Office of Register of Deeds, County of \_\_\_\_\_, I hereby certify that the within instrument was filed in this office for record on the \_\_\_\_\_ day of \_\_\_\_\_, 19\_\_\_\_ at \_\_\_\_\_ o'clock \_\_\_\_\_ M.

(Register of Deeds)

By \_\_\_\_\_ Deputy

FORM 985 H. C. MILLER CO., MILWAUKEE

CERTIFIED LAND CORNER RESTORATION

Index No. **9P-17**  
33-11

State of Wisconsin }  
County of Lancaster } ss.

I Raymond J. Hallisy, do hereby certify that on the 15th day of July, 1979, I found evidence of the North Meander Corner corner of Jack Lake Sec. 22 & 23 Township 33, North, Range 11E, Fourth Principal Meridian, as described hereon; and that from this evidence I established a new monument and accessories as described hereon to perpetuate the original location of this corner.

Resident witnesses:

.....  
.....  
.....

History of original corner establishment:

Corner set in the 1930 resurvey.

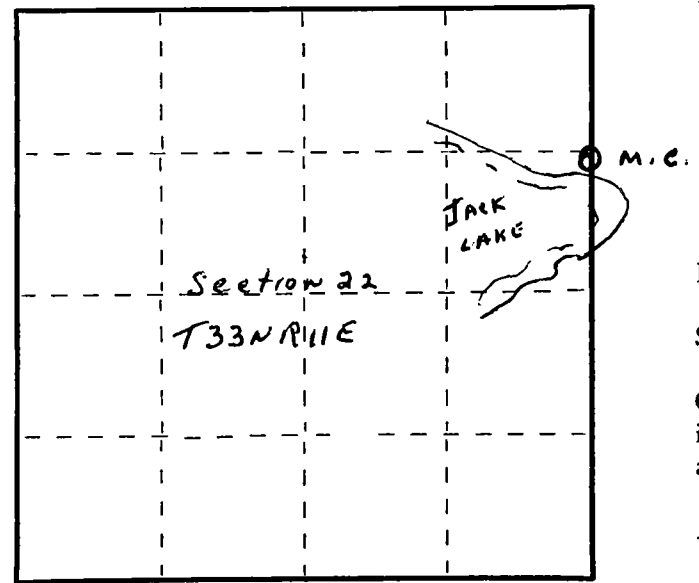

Description of corner evidence found:

4" pipe with brass cap on the north side of Jack Lake.  
Stone with X S56E 5' 8"  
Stone with X N16W 5' 5"

Description of monument and accessories I established to perpetuate the original location of this corner.

New BT's

10" White Pine N62W 8' 1"  
8" Hemlock S50E 18'  
4" Yellow Birch N80E 12' 1"



○ = Corner monument restored.

Dated at Antico, Wis., this 15th day of July, 1979.

Signature Raymond J. Hallisy Title Reg. Surveyor Registration No. S685  
(County Surveyor, Registered Land Surveyor, or other duly authorized official)

Office of Register of Deeds, County of....., I hereby certify that the within instrument was filed in this office for record on the..... day of....., 19..... at..... o'clock..... M.

(Register of Deeds)

By..... Deputy

FORM 985 R. C. MILLER CO. MILWAUKEE