

CERTIFIED LAND CORNER RESTORATION

33-11

Index No. Q-16

State of Wisconsin }  
County of Langlade } ss.

I, Robert J. Poss, do hereby certify that on the 22<sup>nd</sup> day of May, 1968, I found evidence of the SE 1/16 corner of Section 22 Township 33 N, North, Range 11 East, Fourth, Principal Meridian, as described hereon; and that from this evidence I established a new monument and accessories as described hereon to perpetuate the original location of this corner.


Resident witnesses:

.....  
.....  
.....

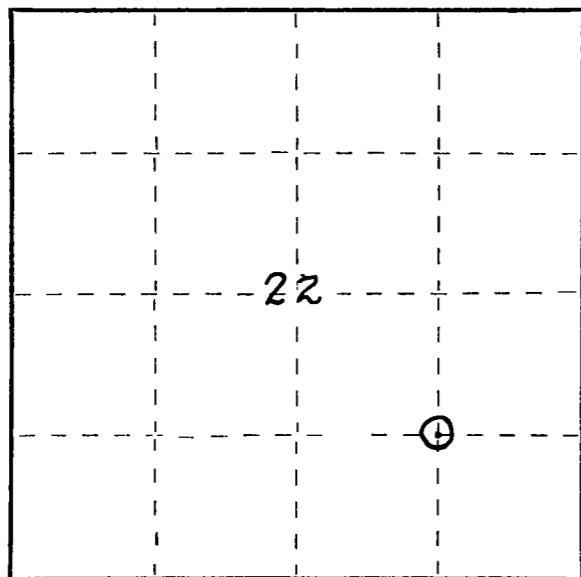
History of original corner establishment:

Description of corner evidence found:

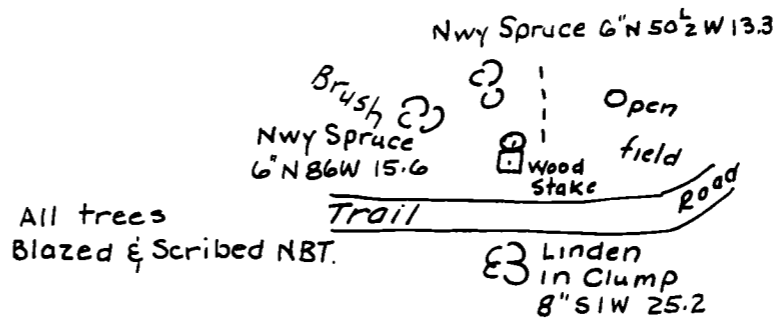
Found Cor. Stake in good condition.  
Set 1 1/2" Iron pipe along side.



Description of monument and accessories I established to perpetuate the original location of this corner.



○ = Corner monument restored.



○ I. Pipe with Cap.  
MKD SE 1/16  
Sec. 22

Dated at Elcho, Wis., this 23<sup>rd</sup> day of May, 1968.

Signature Robert J. Poss Title Reg. Land Surveyor Registration No. 5-1  
(County Surveyor, Registered Land Surveyor, or other duly authorized official)

Office of Register of Deeds, County of....., I hereby certify that the within instrument was filed in this office for record on the..... day of....., 19..... at..... o'clock..... M.

.....  
(Register of Deeds)

By..... Deputy