

CERTIFIED LAND CORNER RESTORATION

Index No. 0-2

State of Wisconsin } ss.
County of LANGLADE

I WILLIAM F. KELLY, do hereby certify that on the 17th day of Nov., 1980, I found evidence of the NW 1/4 corner of Sec. 19 Township 33 North, Range 11 EAST, Fourth Principal Meridian, as described hereon; and that from this evidence I established a new monument and accessories as described hereon to perpetuate the original location of this corner.

Resident witnesses:


.....
.....
.....

History of original corner establishment:

NONE

Description of corner evidence found:

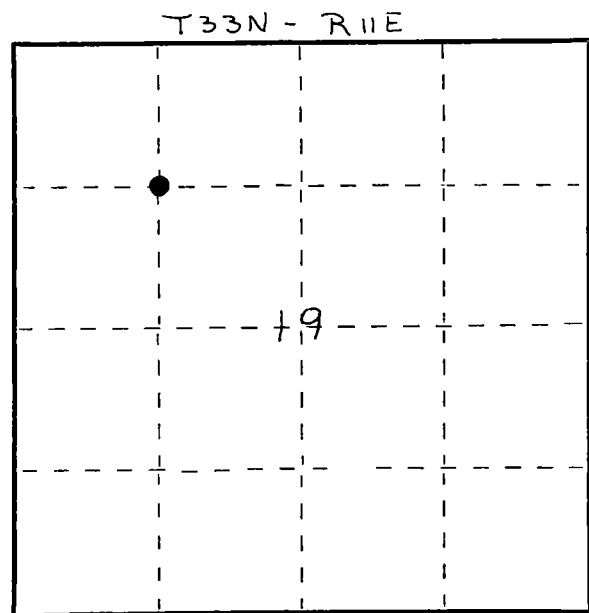
CORNER ESTABLISHED FROM CONTROL SURVEY OF SECT 19 T33N R11E



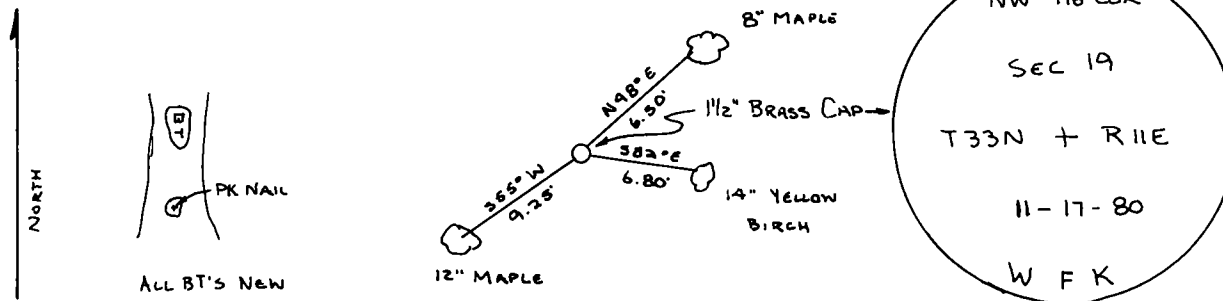
William F. Kelly

SET 1 1/2" x 42" BLACK IRON PIPE WITH BRASS CAP MONUMENT
Description of monument and accessories I established to perpetuate the original location of this corner.

FORM 985 H. C. MILLER CO. - MILWAUKEE



○ = Corner monument restored.



Dated at ELCHO, Wis., this 17th day of NOV, 1980.

Signature: William F. Kelly Title: COUNTY SURVEYOR Registration No. 1098
(County Surveyor, Registered Land Surveyor, or other duly authorized official)

Office of Register of Deeds, County of _____, I hereby certify that the within instrument was filed in this office for record on the _____ day of _____, 19____ at _____ o'clock _____ M.

(Register of Deeds)

By _____ Deputy