

CERTIFIED LAND CORNER RESTORATION

Index No. C-5

State of Wisconsin }
County of LANGLADE } ss.

I WILLIAM F. KELLY, do hereby certify that on the 13th day of FEB., 19 81, I found evidence of the EAST 1/4 corner of SECTION 6 Township 33, North, Range 10 EAST, Fourth Principal Meridian, as described hereon; and that from this evidence I established a new monument and accessories as described hereon to perpetuate the original location of this corner.

Resident witnesses:


KNIGHTS TEMPLAR CLUB

History of original corner establishment:

ORIGINAL CORNER ESTABLISHED
BY HIRAM C. FELLOWS IN 1860.

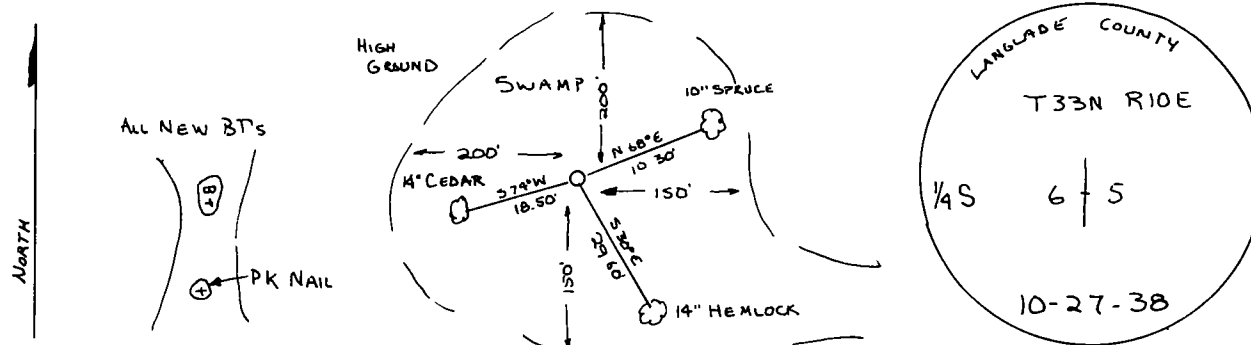
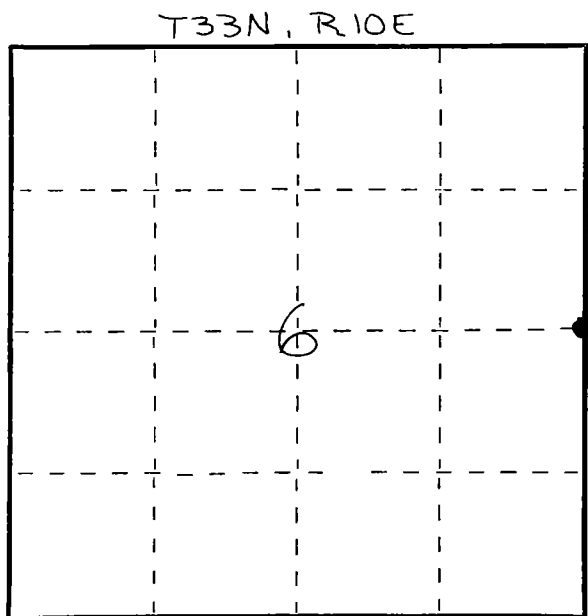
Description of corner evidence found:

4" BRASS CAP MONUMENT
FOUND IN PLACE.
MONUMENT SET DURING
RESURVEY OF TOWNSHIP
IN 1938.
MARKED NEW WITNESS TREES.



William F. Kelly

Description of monument and accessories I established to perpetuate the original location of this corner.



Dated at ELCHO, Wis., this 13th day of FEB., 19 81.

Signature: *William F. Kelly* Title COUNTY SURVEYOR Registration No. 1098
(County Surveyor, Registered Land Surveyor, or other duly authorized official)

Office of Register of Deeds, County of _____, I hereby certify that the within instrument was filed in this office for record on the _____ day of _____, 19 _____ at _____ o'clock _____ M.

(Register of Deeds)

By _____ Deputy

○ = Corner monument restored.

FORM 985 H. C. MILLER CO., MILWAUKEE