

CERTIFIED LAND CORNER RESTORATION

33-10

Index No. E-21

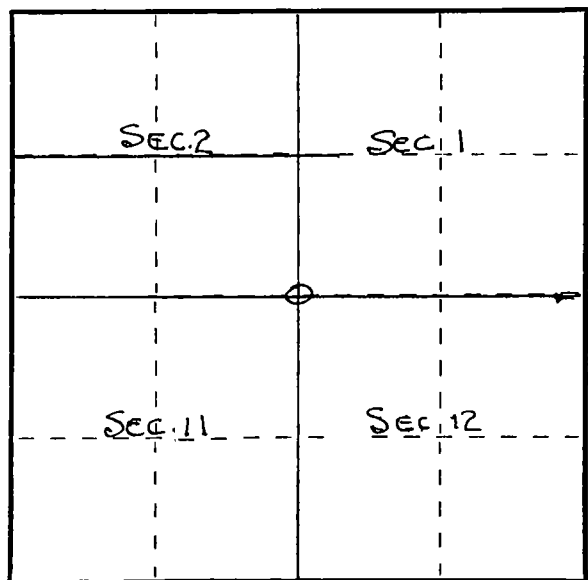
State of Wisconsin }
County of LANGLADE } ss.

I W.M.F. KELLY, do hereby certify that on the 9TH day of JULY, 1974, I found evidence of the SECTION corner of SECS. 1-2-11-12 Township 33, North, Range 10 EAST, Fourth Principal Meridian, as described hereon; and that from this evidence I established a new monument and accessories as described hereon to perpetuate the original location of this corner.

Resident witnesses:


OTTO RAITH

FORM 985 H. C. MILLER CO. - MILWAUKEE



○ = Corner monument restored.

History of original corner establishment:



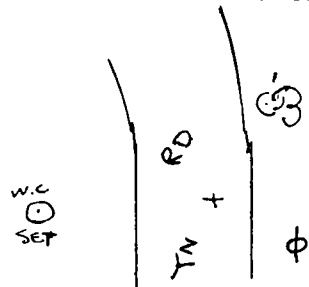
William F. Kelly 9 July 1974

Description of corner evidence found:

3" PIPE BURIED IN EDGE OF ROAD. TOP OF PIPE DAMAGED BY ROAD GRADER BUT PIPE IS VERTICAL & VERY STABLE

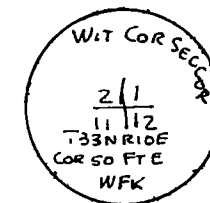
Description of monument and accessories I established to perpetuate the original location of this corner.

SET 2" x 42" IRON PIPE W/ BRASS CAP. MKP AS WIT COR 50' W. OF COR.



1= N. PINE - BLAZE AT BASE & NAIL IN BLAZE REBLAZED & SCRIBED BT. 14 NITE 36.00'

Φ POWER POLE W/ PK NAIL AT BOTTOM FACING COR. 353E 18.35



Dated at ELCHO, Wis., this 9TH day of JULY, 1974.

Signature William F. Kelly Title REG. LAND SURVEYOR Registration No. 51098
(County Surveyor, Registered Land Surveyor, or other duly authorized official)

Office of Register of Deeds, County of _____, I hereby certify that the within instrument was filed in this office for record on the _____ day of _____, 19____ at _____ o'clock _____ M.

(Register of Deeds)

By _____ Deputy