


CERTIFIED LAND CORNER RESTORATION

Index No. E-21-22

State of Wisconsin }
County of LANGLADE } ss.

History of original corner establishment:



William F. Kelly 9 July 1974

I W.M.F. KELLY, do hereby certify that on the 9TH day of JULY, 1974, I found evidence of the MEANDER corner of SEC. 1 & 12 Township 33, North, Range 10 EAST, Fourth Principal Meridian, as described hereon; and that from this evidence I established a new monument and accessories as described hereon to perpetuate the original location of this corner.

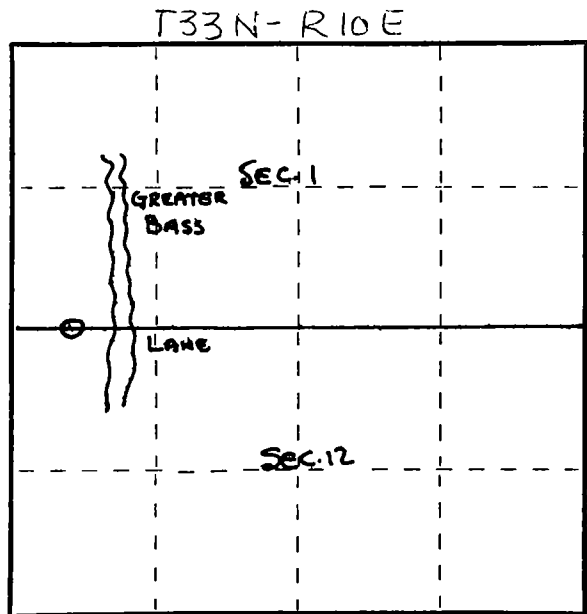
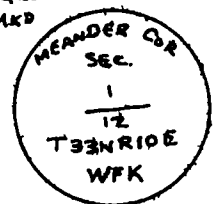
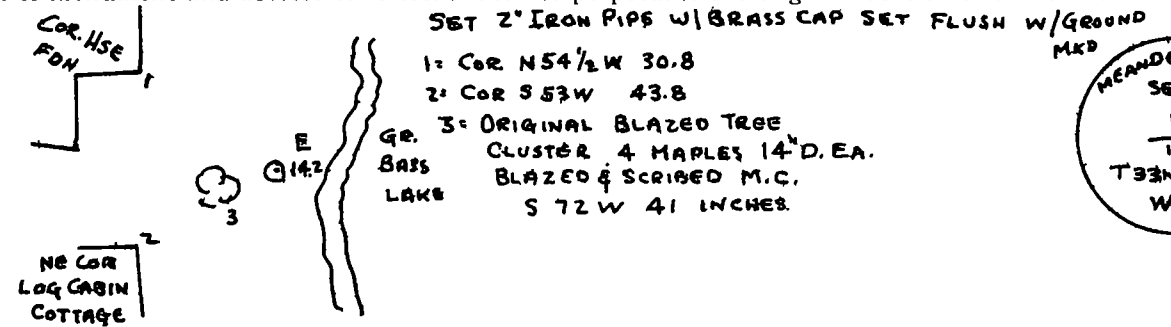
Description of corner evidence found:

FOUND 1" IRON PIPE BADLY RUSTED BUT ORIGINAL BLAZED TREE SCRIBED B.T. ON WEST SHORE BASS LAKE

Resident witnesses:

OTTO RATH

Description of monument and accessories I established to perpetuate the original location of this corner.



○ = Corner monument restored.

Dated at ELCHO, Wis., this 9TH day of JULY, 1974

Signature William F. Kelly Title REG. LAND SURVEYOR Registration No. S-1098
(County Surveyor, Registered Land Surveyor, or other duly authorized official)

Office of Register of Deeds, County of _____, I hereby certify that the within instrument was filed in this office for record on the _____ day of _____, 19____ at _____ o'clock _____ M.

(Register of Deeds)

By _____ Deputy