

CERTIFIED LAND CORNER RESTORATION

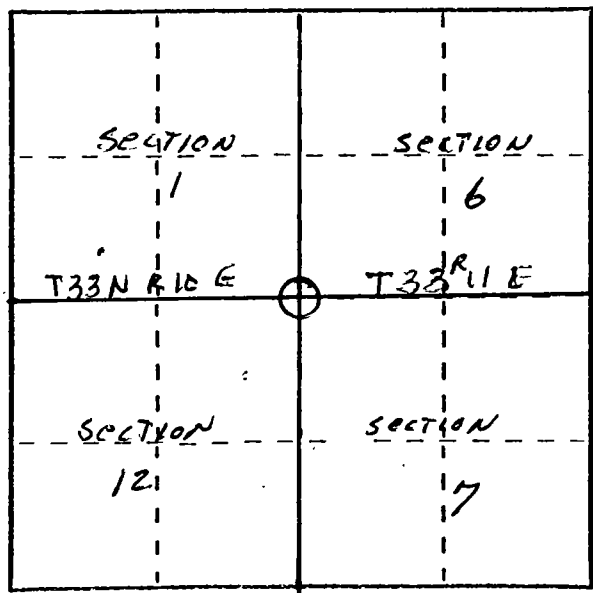

33-10

Index No. E-25

State of Wisconsin }
County of Langlade } ss.

I Raymond J. Hallisy, do hereby certify that on the 18th day of August, 1973, I found evidence of the SECTION COR corner of 4, 6, 7, 12 Township 33, North, Range 10 & 11 EAST, Fourth Principal Meridian, as described hereon; and that from this evidence I established a new monument and accessories as described hereon to perpetuate the original location of this corner.

Resident witnesses:



○ = Corner monument restored.

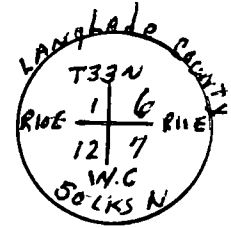
History of original corner establishment:
COR SET IN 1930 RESURVEY

Description of corner evidence found:

COR REMOVED BY HIGHWAY DEPT FOR ROAD CONSTRUCTION
MEASURED FROM 1/4 COR BET 6 & 7 WEST 56.54 CHS
1930 RESURVEY DISTANCE.
FOUND HOLE WERE COR SET.
1

Description of monument and accessories I established to perpetuate the original location of this corner.

RESET 4" IRON PIPE WITH BRASS CAP



Dated at Antigo, Wis., this 18th day of August, 1973.

Signature Raymond J. Hallisy Title Reg. Land Surveyor Registration No. 5-685
(County Surveyor, Registered Land Surveyor or other duly authorized official)

Office of Register of Deeds, County of _____, I hereby certify that the within instrument was filed in this office for record on the _____ day of _____, 19____ at _____ o'clock _____ M.

(Register of Deeds)

By _____ Deputy

FORM 985 H. C. MILLER CO., MILWAUKEE