

CERTIFIED LAND CORNER RESTORATION

Index No. u-23

State of Wisconsin }
County of Lanlade } ss.

History of original corner establishment:

Recovered someone's old 1" iron pipe with screw-on cap lying S25E 2.00 ft of our position.

I, Glen Barker, do hereby certify that on the 10th day of February, 19 83, I ~~found~~ found evidence of the NC 1/16 corner of Section 36 Township 33, North, Range 9 East, Fourth Principal Meridian, as described hereon; and that from this evidence I established a new monument and accessories as described hereon to perpetuate the original location of this corner.


Description of corner evidence found:

Total distance from 1/4 corner between section 25 & ~~26~~ ³⁶ to C 1/4 section 36 is 2608.60 ft. Set NC 1/16 1304.30 ft. intermediate.

Resident witnesses:

J. Claflin - R

H. Wagoner



Description of monument and accessories I established to perpetuate the original location of this corner.

Set a 1" iron pipe with 2" diameter alloy cap stamped:

Monument projects 12" above ground.

Marked NBTs

Sugar 11" S35E 25.70 ft.

Sugar 9" N58W 22.75 ft.

Scribed 1/16 - B.T.

S1682

T33N R9E

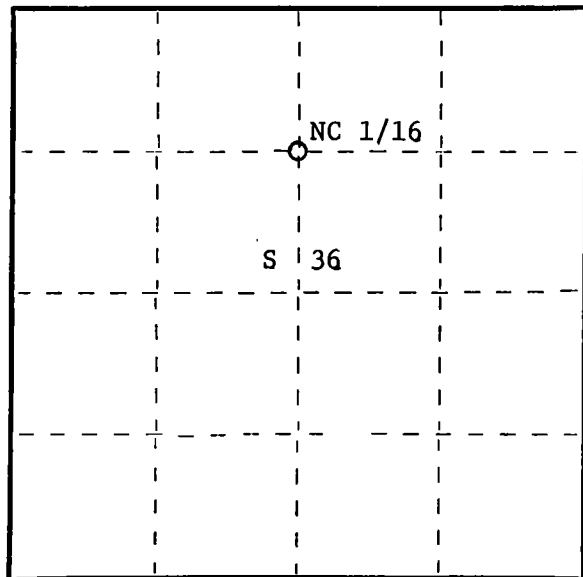
S 36

NC 1/16

CPI - 1983

T33N

R9E



○ = Corner monument restored.

Dated at Rhineland Wis., this 11th day of May, 1983

Signature Glen Barker Title Registered Land Surveyor Registration No. S1682


(County Surveyor, Registered Land Surveyor, or other duly authorized official)

Office of Register of Deeds, County of _____, I hereby certify that the within instrument was filed in this office for record on the _____ day of _____, 19____ at _____ o'clock _____ M.

(Register of Deeds)

By _____ Deputy

Stock No. 26272



FORM 985