

CERTIFIED LAND CORNER RESTORATION

Index No. E-11

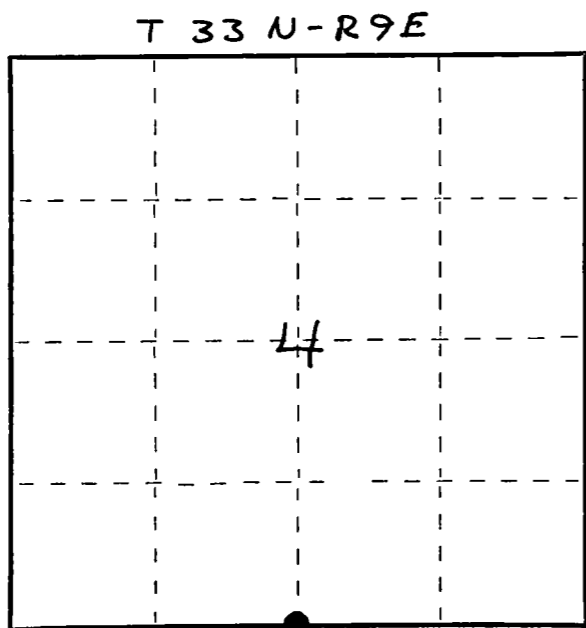
State of Wisconsin }  
 County of LANGLADE } ss.

I William F. Kelly, do hereby certify that on the 15<sup>th</sup> day of JUNE, 1979, I found evidence of the SOUTH 1/4 corner of SECT 4 Township 33, North, Range 9, Fourth Principal Meridian, as described hereon; and that from this evidence I established a new monument and accessories as described hereon to perpetuate the original location of this corner.

Resident witnesses:

Richard Oldenberg

FORM 985 H. C. MILLER CO., MILWAUKEE

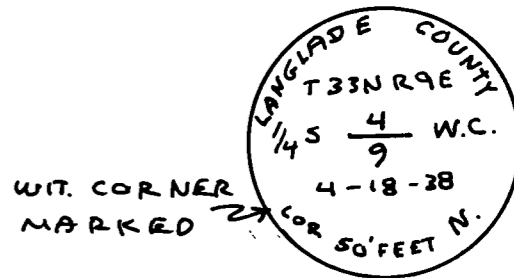
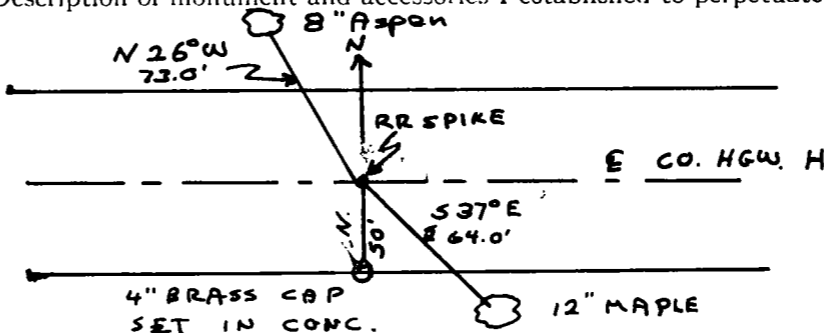


○ = Corner monument restored.

History of original corner establishment:  
CORNER RESET DURING RESURVEY OF TWP. IN 1938  
CORNER MOVED DURING RD. CONST AND IDENTIFIED AS A WITNESS CORNER.

Description of corner evidence found:  
LOCATED WIT. CORNER 50 FT SOUTH OF TRUE LOCATION. SET RAILROAD SPIKE IN PAVEMENT FROM THE WITNESS CORNER.

Description of monument and accessories I established to perpetuate the original location of this corner.



William F. Kelly



Dated at ELCHO, Wis., this 15<sup>th</sup> day of JUNE, 1979.

Signature William F. Kelly Title County Surveyor Registration No. 5-1098  
 (County Surveyor, Registered Land Surveyor, or other duly authorized official)

Office of Register of Deeds, County of \_\_\_\_\_, I hereby certify that the within instrument was filed in this office for record on the \_\_\_\_\_ day of \_\_\_\_\_, 19\_\_\_\_ at \_\_\_\_\_ o'clock \_\_\_\_\_ M.

(Register of Deeds)

By \_\_\_\_\_ Deputy