

CERTIFIED LAND CORNER RESTORATION

33-9
Index No. E-22

State of Wisconsin }
County of Langlade } ss.

History of original corner establishment:

Corner set in the 1930's

I Raymond J. Hallisy, do hereby certify that on the 10th day of June, 1968, I found evidence of the W 1/16 corner of Section 12 Township 33, North, Range 9, Fourth, Principal Meridian, as described hereon; and that from this evidence I established a new monument and accessories as described hereon to perpetuate the original location of this corner.

Description of corner evidence found:

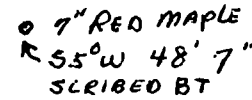
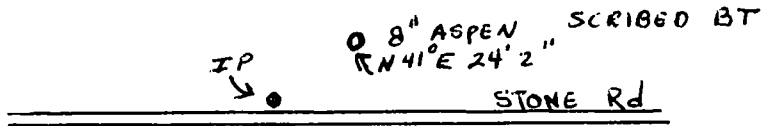
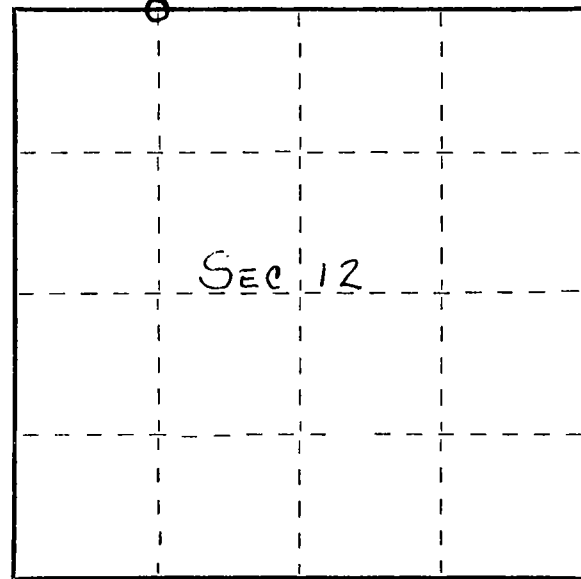
Found squared stake standing, marked W 1/16 S12 S1 20 Lks S.

Resident witnesses:

.....
.....
.....

Description of monument and accessories I established to perpetuate the original location of this corner.

Set Std. 1 1/2" pipe with cap ~~XXXX~~ marked W.C. C. 20 LKS. S. W1/16 Bt's witness the Witness corner.



Dated at Antigo, Wis. this 10th day of June, 1968

Signature Raymond J. Hallisy Title Reg. Land Surveyor Registration No. S-685
(County Surveyor, Registered Land Surveyor, or other duly authorized official)

Office of Register of Deeds, County of _____, I hereby certify that the within instrument was filed in this office for record on the _____ day of _____, 19____ at _____ o'clock _____ M.

.....
(Register of Deeds)

By.....Deputy

○ = Corner monument restored.