


CERTIFIED LAND CORNER RESTORATION

Index No. C-1

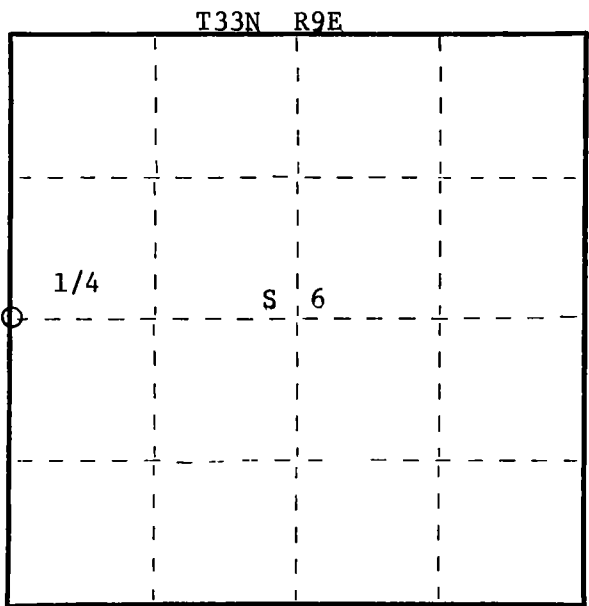
State of Wisconsin }  
County of Langlade } ss.

I Daniel K. Pleoger, do hereby certify that on the 30th day of December, 19 80, I found evidence of the Quarter corner of Sections 1 and 6 Township 33, North, Range 8 and 9 East, Fourth Principal Meridian, as described hereon; and that from this evidence I established a new monument and accessories as described hereon to perpetuate the original location of this corner.

Resident witnesses:



FORM 985 M. C. MILLER CO., MILWAUKEE



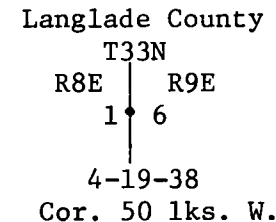
○ = Corner monument restored.

History of original corner establishment:

Original corner established by H.C. Fellows, deputy surveyor, in 1859 from which Sugar 10" bears S20°E 47 links, Sugar 11" bears S32°W 31 links, Sugar 11" bears N51°W 17 links, Birch 24" bears N66°E 18 links.

Description of corner evidence found:

Recovered a 4" iron pipe filled with concrete and capped with a 4" diameter brass cap - stamped:  
Projecting 24" above ground.



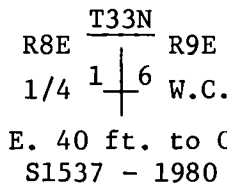
Description of monument and accessories I established to perpetuate the original location of this corner.

Set a railroad spike 50 links west of witness corner for true corner. Spike is 6" below surface.

Set a 2-1/2" iron pipe with screw-on brass cap - stamped:

Projecting 18" above ground.

Marked NBT to true corner:



Balsam S36°W 48.70 feet - scribed 1/4 B.T.

Dated at Rhinelander, Wis., this 23rd day of March, 19 81

Signature Daniel K. Pleoger Title Registered Land Surveyor Registration No. 1537  
(County Surveyor, Registered Land Surveyor, or other duly authorized official)

Office of Register of Deeds, County of \_\_\_\_\_, I hereby certify that the within instrument was filed in this office for record on the \_\_\_\_\_ day of \_\_\_\_\_, 19 \_\_\_\_\_ at \_\_\_\_\_ o'clock \_\_\_\_\_ M.

(Register of Deeds)

By \_\_\_\_\_ Deputy