

CERTIFIED LAND CORNER RESTORATION

State of Wisconsin }  
County of Oconto } ss.

I, Jean F. Resvick, do hereby certify that on the 16th day of May, 1968, I found evidence of the Southwest Section corner of Section 31 Township 32 North, Range 15 East, Fourth Principal Meridian, as described hereon; and that from this evidence I established a new monument and accessories as described hereon to perpetuate the original location of this corner:

Description of original monument and accessories and subsequent restorations:

Surveyed in 1857.

West between Sections 6 and 31, 83.50 chains set wood post.  
Hemlock, 30", N38°W, 13 lks.  
White Birch, 14", S20°W, 42 lks.  
Hemlock, 24", N35°E, 50 lks.  
Hemlock, 24", S72°E, 35 lks.

REGISTER'S OFFICE }  
Oconto, Co., Wis. }

255682

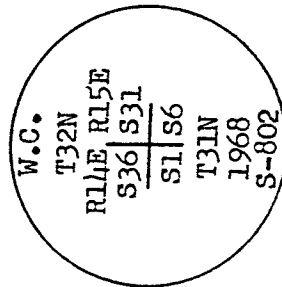
Received for Record the 7 day of August, A.D., 1968, at 11:30 o'clock AM and received in Vol. 7 of Records 110 150 pld  
Jean F. Resvick Register  
William Howard Deputy

Description of corner evidence found:

Fence corner with piece of bed rail angle iron alongside of fence post.  
Fence corner checks with recorded distance north to lake and section corner, East to quarter corner, and West to stream.  
A railroad bed had been built alongside of corner area and the remaining area has been farmed. The fence corner agreeing with the recorded calls and having been used as the corner. I accept this to be the best available evidence of the location of this township corner.


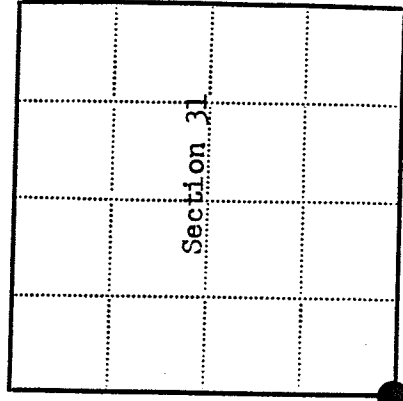
Description of monument and accessories I established to perpetuate the original location of this corner:

I set a 6-inch diameter concrete monument, 4 feet long, for a witness corner on the south side of fence corner post and 0.7 ft. from center of the 8-inch diameter fence corner post, with brass tablet stamped:



From which the following new blazed and scribed bearing trees bear:

Basswood, 8 ins., bears S17°E, 6.53 ft. or 9.89 lks.  
Elm, 5 ins., bears N60°W., 38.55 ft. or 58.41 lks.



Resident witnesses.....

Dated at Rhinelanders, Wisconsin, 1968...

Signature Jean F. Resvick  
Jean F. Resvick  
(County Surveyor, Registered Land Surveyor, or other duly authorized official)

Title Surveyor

Surveyors Registration No. S-802

Office of..... County of.....

I hereby certify that the within instrument was filed in this office for record on the.....day of.....19....., and was filed in Book No.....Page No.....of County Records.

● = Corner monument restored  
□ =