

CERTIFIED LAND CORNER RESTORATION

Index No. N-7

State of Wisconsin }
County of LANGLADE } ss.

History of original corner establishment:
SURVEY BY A. MILLAND IN 1857


WEST BETWEEN SECTIONS 17 & 20
39.69CHS. SET 1/4 POST
B.T. W. BIRCH 20" S.42°E. 58LKS.
B.T. HEMLOCK 7" N.36°W. 7LKS.

I WAYNE G. DOBBRATZ, do hereby
certify that on the 17 TH day
of JANUARY, 19 80, I found
evidence of the SOUTH 1/4
corner of SECTION 17
Township 32, North, Range
14 EAST, Fourth Principal Meridian,
as described hereon; and that from this evidence
I established a new monument and accessories
as described hereon to perpetuate the original
location of this corner.

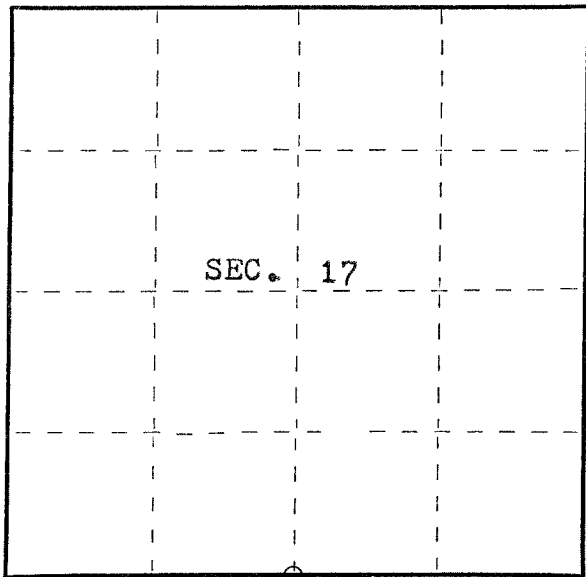
Description of corner evidence found:

3/4" DIAMETER IRON PIPE SET BY PREVIOUS SURVEYOR

Resident witnesses:



FORM 985 H. C. MILLER CO., MILWAUKEE



Description of monument and accessories I established to perpetuate the original location of this corner.

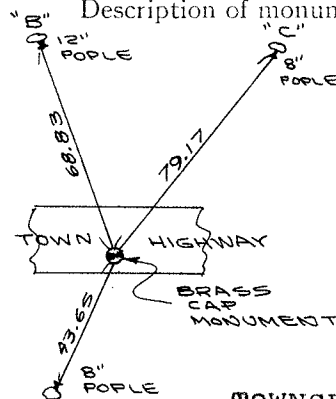
SET STANDARD LANGLADE COUNTY MONUMENT 2"X 42" BRASS
CAPPED IRON PIPE

WITNESS

"A"=R.R. SPIKE IN TREE S.23°-15'W. 43.65FT.

"B"=R.R. SPIKE IN TREE N.19°-33'W. 68.83FT.

"C"=R.R. SPIKE IN TREE N.38°-22'-20"E. 79.17FT.



Dated at TOWNSEND Wis., this 22ND day of JANUARY, 1980.

Signature *Wayne G. Dobbratz* Title LAND SURVEYOR Registration No. 973
(County Surveyor, Registered Land Surveyor, or other duly authorized official)

Office of Register of Deeds, County of _____, I hereby certify that the within
instrument was filed in this office for record on the _____ day of _____, 19____
at _____ o'clock _____ M.

(Register of Deeds)

By _____ Deputy

○ = Corner monument restored.