

CERTIFIED LAND CORNER RESTORATION

Index No. N-9

State of Wisconsin }  
County of LANGLADE } ss.

History of original corner establishment:  
SURVEY BY A. MILLAND IN 1857

NORTH BETWEEN SECTIONS 20 & 21  
80.0 CHS. SET POST  
CORNER TO SEC'S 16-17-20-21  
B.T. W. BIRCH 12" N.53°W. 5LKS.  
B.T. W. BIRCH 12" N.80°E. 36LKS.

I WAYNE G. DOBERATZ, do hereby  
certify that on the 16TH day  
of JANUARY, 1980, I found  
evidence of the SOUTHEAST  
corner of SECTION 17  
Township 32, North, Range  
14 EAST, Fourth Principal Meridian,  
as described hereon; and that from this evidence  
I established a new monument and accessories  
as described hereon to perpetuate the original  
location of this corner.

Description of corner evidence found:  
**FOUND 1 1/4" IRON PIPE & WOOD POST WITH U.S.F.S. METAL IDENTIFICATION TAG.**

Resident witnesses:

Description of monument and accessories I established to perpetuate the original location of this corner.

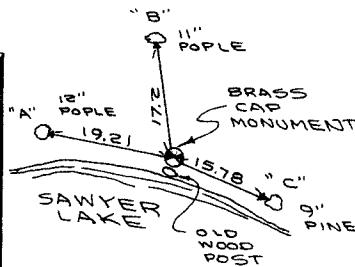
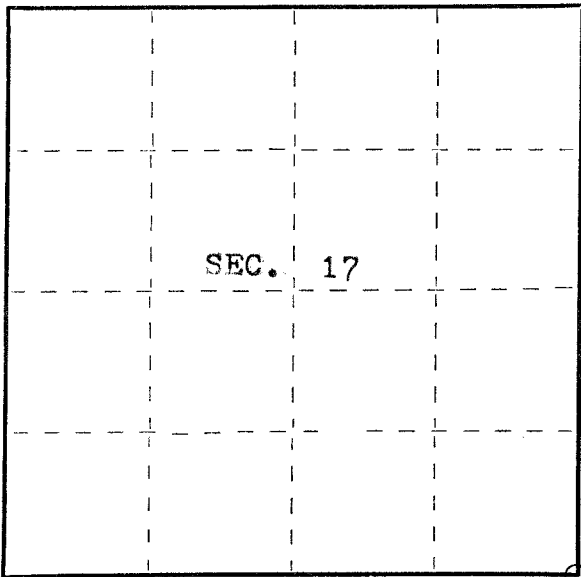

**SET STANDARD LANGLADE COUNTY MONUMENT 2"X42" BRASS  
CAPPED IRON PIPE**

**WITNESS**

**"A"=R.R. SPIKE IN TREE N.78°-33'W. 19.21FT.**

**"B"=R.R. SPIKE IN TREE N.8°-31'W. 17.20FT.**

**"C"=R.R. SPIKE IN TREE S.66°-15'E. 15.78FT.**



Dated at TOWNSEND, Wis., this 22ND day of JANUARY, 1980.

Signature Wayne G. Dobbratz Title LAND SURVEYOR Registration No. 973  
(County Surveyor, Registered Land Surveyor, or other duly authorized official)

Office of Register of Deeds, County of \_\_\_\_\_, I hereby certify that the within  
instrument was filed in this office for record on the \_\_\_\_\_ day of \_\_\_\_\_, 19\_\_\_\_  
at \_\_\_\_\_ o'clock \_\_\_\_\_ M.

(Register of Deeds)

By \_\_\_\_\_ Deputy

○ = Corner monument restored.

FORM 985 H. C. MILLER CO., MILWAUKEE