

CERTIFIED LAND CORNER RESTORATION

Index No. K-10

State of Wisconsin }
County of LANGLADE } ss.

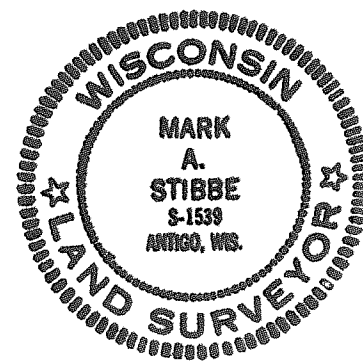
History of original corner establishment:
CORNER SET BY M. HUTCHINSON IN DECEMBER, 1916.

I, MARK A. STIBBE, do hereby certify that on the 23RD day of AUGUST, 1920, I found evidence of the CENTER corner of NW 1/4 OF SECTION 16 Township 37, North, Range 14 EAST, Fourth Principal Meridian, as described hereon; and that from this evidence I established a new monument and accessories as described hereon to perpetuate the original location of this corner.


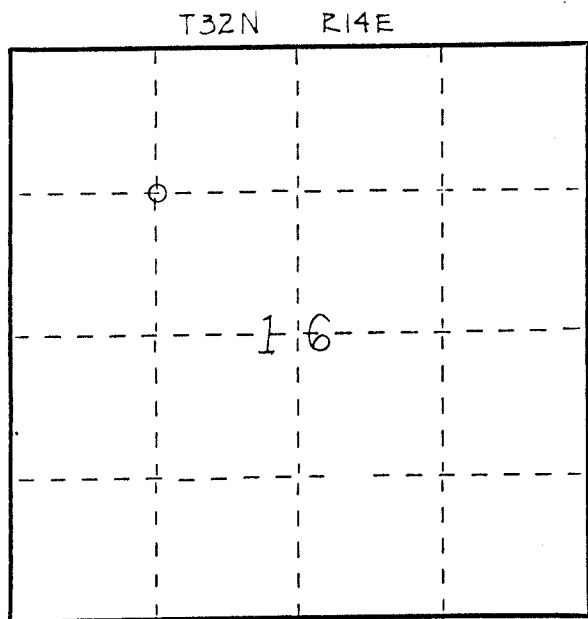
Description of corner evidence found:
FOUND REMAINS OF HUTCHINSON POST AND BEARING TREE.

Resident witnesses:

.....
.....
.....



Description of monument and accessories I established to perpetuate the original location of this corner.



Dated at ANTIGO, Wis., this 10TH day of SEPTEMBER, 1920

Signature Mark A. Stibbe Title REGISTERED LAND SURVEYOR Registration No. 1622
(County Surveyor, Registered Land Surveyor, or other duly authorized official)

Office of Register of Deeds, County of....., I hereby certify that the within instrument was filed in this office for record on the..... day of....., 19..... at..... o'clock..... M.

.....
(Register of Deeds)

By..... Deputy

○ = Corner monument restored.

FORM 985 H. C. MILLER CO., MILWAUKEE