

CERTIFIED LAND CORNER RESTORATION

Index No. K-11

State of Wisconsin }
 County of Lanlade } ss.

I Daniel K. Pleoger, do hereby certify that on the 29th day of April, 1980, I found evidence of the East 1/16 corner of NW 1/4, Section 16 Township 32, North, Range 14 East, Fourth Principal Meridian, as described hereon; and that from this evidence I established a new monument and accessories as described hereon to perpetuate the original location of this corner.

Resident witnesses:

History of original corner establishment:

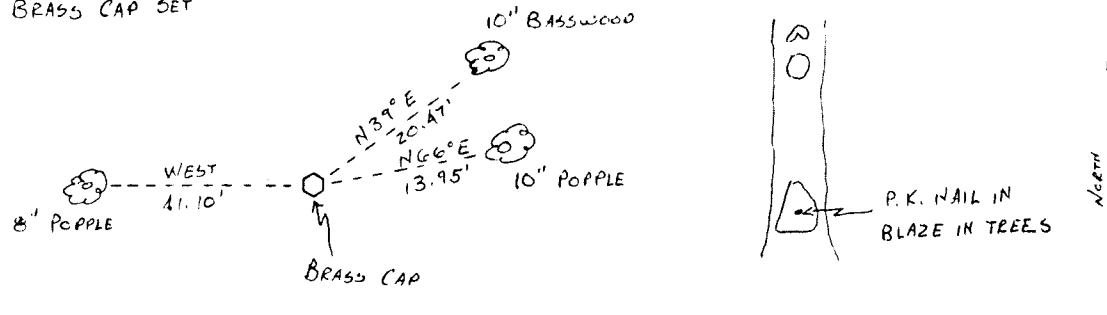
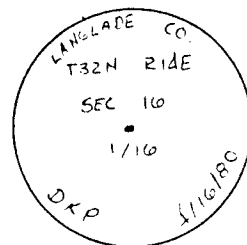
Corner set by M. Hutchinson on December 2, 1916.
 His BTs are: Birch Stump 20 S63 1/2 W 22.

Description of corner evidence found:

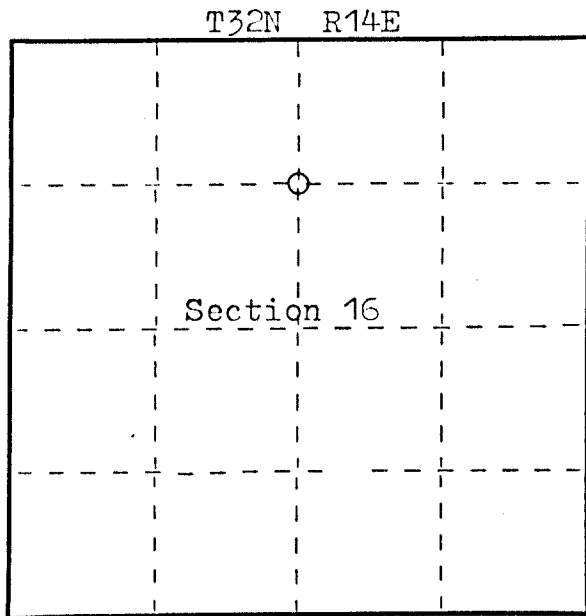
Could find no evidence of Hutchinson's corner. His birch BT was obliterated by a logging road. We ran N-S 1/4 line and set corner by proportioning our distance to Hutchinson's. Hutchinson's distance from NW 1/4 to 1/16 = 1324.62'; our proportioned distance = 1322.11'.

Description of monument and accessories I established to perpetuate the original location of this corner.

2 1/2" x 42" B.I.P. w/ BRASS CAP SET



FORM 985 M. C. MILLER CO., MILWAUKEE



○ = Corner monument restored.

Dated at Antigo, Wis., this 2nd day of June, 1980.

Signature Daniel K. Pleoger Title Registered Land Surveyor Registration No. 1537
 (County Surveyor, Registered Land Surveyor, or other duly authorized official)

Office of Register of Deeds, County of _____, I hereby certify that the within instrument was filed in this office for record on the _____ day of _____, 19____ at _____ o'clock _____ M.

 (Register of Deeds)

By _____ Deputy