

C HAUGER FILE

CERTIFIED LAND CORNER RESTORATION

Index No. J-10

State of Wisconsin }  
County of LANGHADE } ss.

History of original corner establishment:  
CORNER CALLED FOR IN M. HUTCHINSON NOTES OF DECEMBER, 1916.

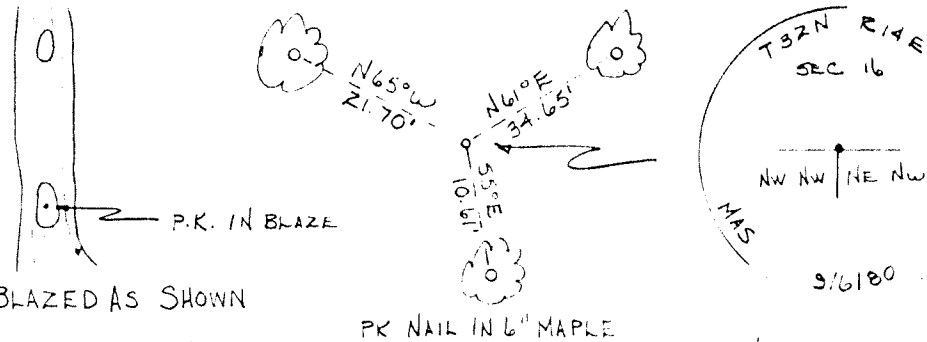
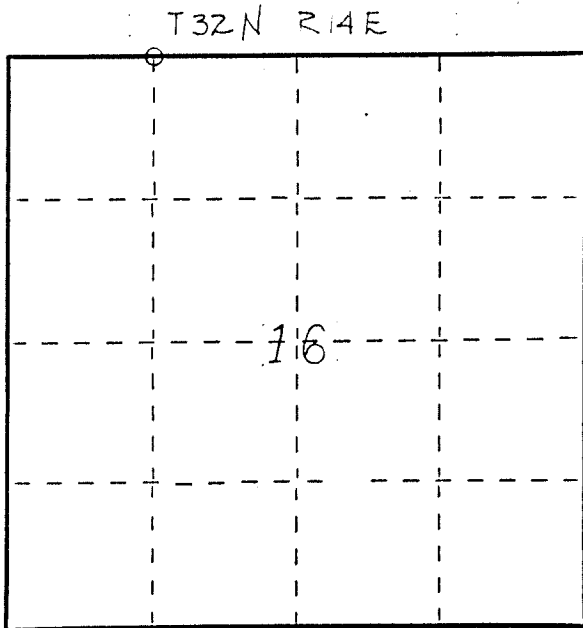

I MARK A. STIBBE, do hereby certify that on the 23<sup>RD</sup> day of AUGUST, 1980, I found evidence of the NW corner of NE 1/4 - NW 1/4 Township 32 North, Range 14 EAST, Fourth Principal Meridian, as described hereon; and that from this evidence I established a new monument and accessories as described hereon to perpetuate the original location of this corner.

Description of corner evidence found:  
FOUND 1/4" IRON PIPE NEXT TO FALLEN SCRIBED POST. IRON PIPE IDENTIFIED AS CORNER BY RESIDENT WITNESS LEONARD HEISE.

Resident witnesses:

LEONARD HEISE

Description of monument and accessories I established to perpetuate the original location of corner.  
P.K NAIL IN 8" MAPLE P.K NAIL IN 10" MAPLE



2 1/4" x 42" I.P. WITH BRASS CAP SET OVER FOUND I.P.

BT BLAZED AS SHOWN

Dated at ANTIGO, Wis., this 10<sup>TH</sup> day of SEPTEMBER, 1980.

Signature Mark A. Stibbe Title REGISTERED LAND SURVEYOR Registration No. 1539  
(County Surveyor, Registered Land Surveyor, or other duly authorized official)

Office of Register of Deeds, County of \_\_\_\_\_, I hereby certify that the within instrument was filed in this office for record on the \_\_\_\_\_ day of \_\_\_\_\_, 19\_\_\_\_ at \_\_\_\_\_ o'clock \_\_\_\_\_ M.

(Register of Deeds)

By \_\_\_\_\_ Deputy

○ = Corner monument restored.

FORM 985 M. C. MILLER CO., MILWAUKEE