

CERTIFIED LAND CORNER RESTORATION

Index No. J-11

State of Wisconsin }
County of Langlade } ss.

History of original corner establishment:
Post was called for in M. Hutchinson notes dated December 2, 1916.


I Daniel K. Pleoger, do hereby certify that on the 29th day of April, 1980, I found evidence of the NW corner of Section 16 Township 32 North, Range 11 East, Fourth Principal Meridian, as described hereon; and that from this evidence I established a new monument and accessories as described hereon to perpetuate the original location of this corner.

Description of corner evidence found:

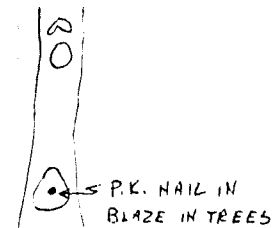
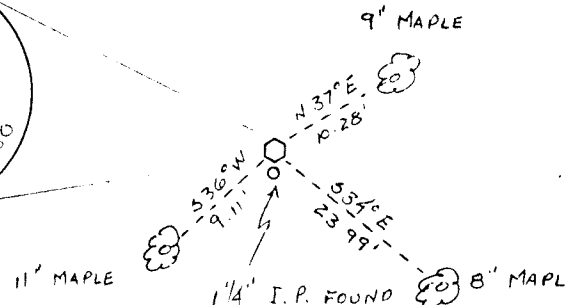
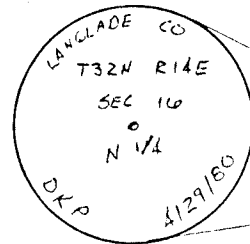
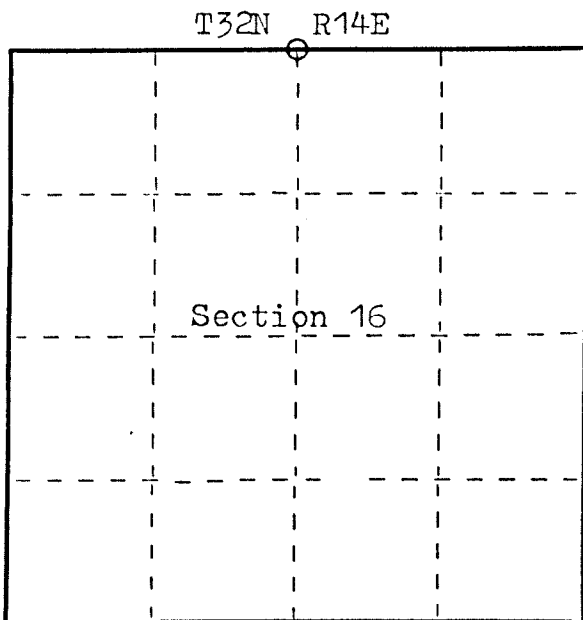
Found 1 1/4" O.D. iron pipe set next to remains of old scribed wood post, identified by resident Leonard Heise as corner. Set 2 1/2" x 42" black iron pipe with brass cap in hole where post had been.

Resident witnesses:

Leonard Heise



Description of monument and accessories I established to perpetuate the original location of this corner.
2 1/2" x 42" B.T.P. w/ BRASS CAP SET



Dated at Antigo, Wis., this 2nd day of June, 1980.

Signature Daniel K. Pleoger Title Registered Land Surveyor Registration No. 1537
(County Surveyor, Registered Land Surveyor, or other duly authorized official)

Office of Register of Deeds, County of _____, I hereby certify that the within instrument was filed in this office for record on the _____ day of _____, 19____ at _____ o'clock _____ M.

(Register of Deeds)

By _____ Deputy

○ = Corner monument restored.

FORM 985 M. C. MILLER CO., MILWAUKEE