

CERTIFIED LAND CORNER RESTORATION

Index No. J-7

State of Wisconsin }
County of LANGLADE } ss.

History of original corner establishment:
SURVEY BY A. MILLAND IN 1857

WEST BETWEEN SECTIONS 8 & 17
39.75 CHS. SET $\frac{1}{4}$ POST
B.T. HEMLOCK 12" N.45°E. 11LKS.
B.T. HEMLOCK 11" S.67°W. 22LKS.

I WAYNE G. DOBRATZ, do hereby
certify that on the 16TH day
of JANUARY, 1980, I found
evidence of the NORTH $\frac{1}{4}$
corner of SECTION 17
Township 32, North, Range
14 EAST, Fourth Principal Meridian,
as described hereon; and that from this evidence
I established a new monument and accessories
as described hereon to perpetuate the original
location of this corner.

Description of corner evidence found:
FOUND REMAINS OLD SQUARED POST.

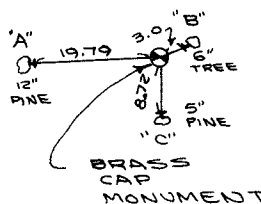
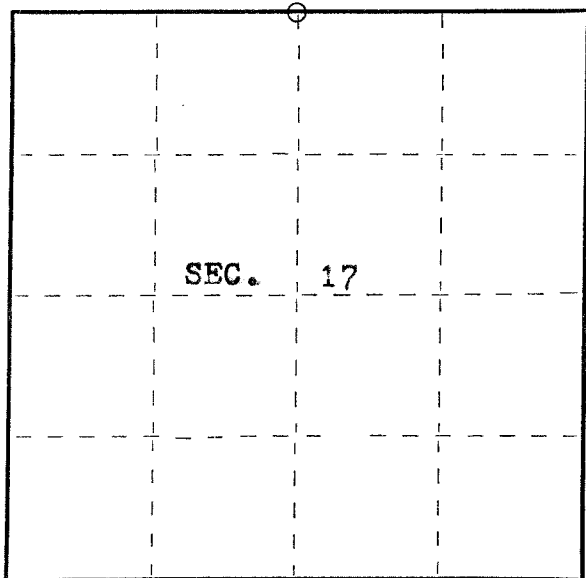

Resident witnesses:

Description of monument and accessories I established to perpetuate the original location of this corner.

SET ATANDARD LANGLADE COUNTY MONUMENT 2"X42" BRASS
CAPPED IRON PIPE

WITNESS

"A"=R.R. SPIKE IN TREE S.87°-01'W. 19.79FT.
"B"=R.R. SPIKE IN TREE N.72°-43'E. 3.0FT.
"C"=R.R. SPIKE IN TREE S.1°-58'E. 8.72FT.



Dated at TOWNSEND, Wis., this 22ND day of JANUARY, 1980

Signature Wayne G. Dobbratz Title LAND SURVEYOR Registration No. 973
(County Surveyor, Registered Land Surveyor, or other duly authorized official)

Office of Register of Deeds, County of _____, I hereby certify that the within
instrument was filed in this office for record on the _____ day of _____, 19____
at _____ o'clock _____ M.

(Register of Deeds)

By _____ Deputy

○ = Corner monument restored.