

CERTIFIED LAND CORNER RESTORATION

31-13 (1) A-24  
Index No. [REDACTED]

State of Wisconsin }  
County of LANGLADE } ss.

History of original corner establishment:

I RAYMOND J. HALLISY do hereby certify that on the TWENTH OF MAY day of MAY, 1964, I found evidence of the SEVERAL CORNERS corner of SECTION 36 Township 32, North, Range 13 EAST, Fourth Principal Meridian, as described hereon; and that from this evidence I established a new monument and accessories as described hereon to perpetuate the original location of this corner.

1350 ORIGINAL SURVEY NOTES - 1859  
RESURVEY NOTES - 1914  
LOCATION OF ABOVE DATA FOUND IN  
LANGLADE CTY. COURTHOUSE

- (2) 1-21
- (3) 2-21
- (4) 2-21
- (5) 2-22
- (6) 2-23
- (7) 2-24
- (8) 2-25

Description of corner evidence found:

SEE BACK OF PAGE UNDER "A"

Resident witnesses:


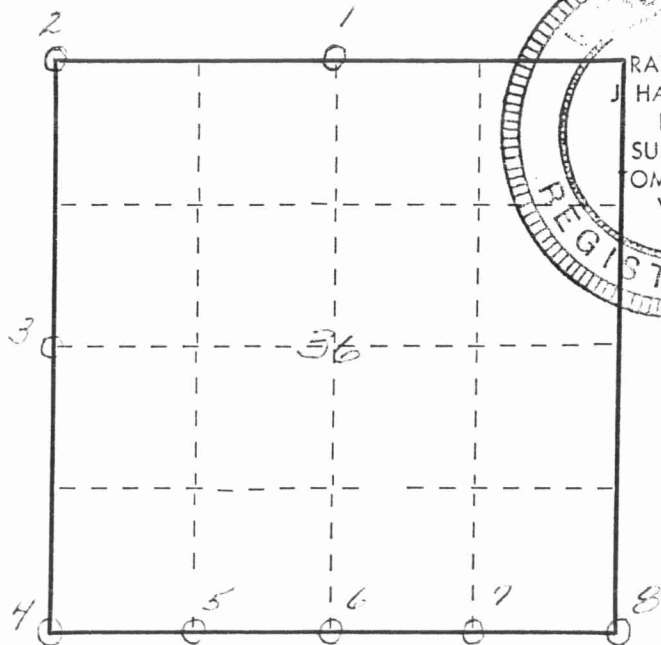
CORNERS LISTED NUMERICALLY AS  
INDICATED BY SECTION DIAGRAM

Description of monument and accessories I established to perpetuate the original location of this corner.

SEE BACK OF PAGE UNDER "B"

CORNERS LISTED NUMERICALLY AS  
INDICATED BY SECTION DIAGRAM

FORM 985 H. C. MILLER CO., MILWAUKEE



Dated at ANTIGO, Wis., this JUNE day of JUNE, 1964

Signature Raymond J. Hallisy Title ASST DISTRICT FORESTER - WCD Registration No. 5-685  
(County Surveyor, Registered Land Surveyor, or other duly authorized official)

Office of Register of Deeds, County of \_\_\_\_\_, I hereby certify that the within instrument was filed in this office for record on the \_\_\_\_\_ day of \_\_\_\_\_, 19\_\_\_\_ at \_\_\_\_\_ o'clock \_\_\_\_\_ M.

(Register of Deeds)

By \_\_\_\_\_ Deputy

○ = Corner monument restored.

"A"

"B"

OLD EVIDENCE

NEW EVIDENCE

CORNERS

ORIGINAL HENROCK B.T.

SQUARED "ELM" POST

#1) N  $\frac{1}{4}$  CORNER — OLD POINT — NEW B.T. 16" HD MAPLE N67°E - 20 FT

#2) NW CORNER — SCRIBED CEDAR POST AND B.T.S — NONE

#3) W  $\frac{1}{4}$  CORNER — ROCK MOUND AND REMAINS OF OLD WOOD POST — SQUARED IRON WOOD POST  
NEW B.T.S 14" HD MAPLE - 57°E - 41.7 LINKS  
18" HD MAPLE 587°W - 42.5 "


#4) SW SEC CORNER — SQUARED POST AND SQUARED WITNESS TREE — SQUARED IRON WOOD POST  
NEW B.T.S 14" ELM - 516°W 23 LINKS  
5" BIT NOT HICKORY N45°W 16.7 "  
6" HD MAPLE N46°E 26.6 "

#5) W  $\frac{1}{16}$  CORNER — NONE — SQUARED BITTERNOT HICKORY POST  
NEW B.T.S 6" BIT NOT HICKORY 571°E 14.2 LINKS  
8" HD MAPLE - N48°W 21.5 "

#6) S  $\frac{1}{4}$  CORNER — NONE — SQUARED POST  
NEW B.T.S 11" ELM 521°E 28.5 LINKS  
14" HD MAPLE 549°W 49 LINKS

#7) E  $\frac{1}{16}$  CORNER — NONE — SQUARED POST  
NO B.T.S - NO SUITABLE TIMBER CLOSE AT HAND

#8) SE SEC CORNER — SQUARED POST IN ROCK MOUND AND OLD B.T.S — NEW B.T.S 12" HD MAPLE 515°W 43 LINKS  
16" HD MAPLE 530°E 6.1 LINKS



ALL B.T.S (BEARINGS) DESCRIBED WITH COMPASS SET ON 0° (MAGNETIC)

PERSONNEL W.C.D.

RAYMOND J. HALLISY, JERRY KEYKA, STAN ZAWASHI

LANSING CTY CHRISTY HADGE, GENE MCKENNA, JERRY WOLIX