

4 32 13 12 00 00

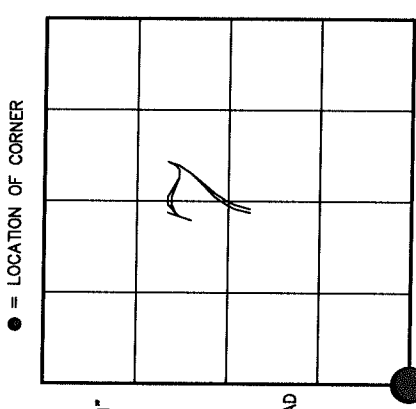
U.S. PUBLIC LAND SURVEY MONUMENT RECORD

HISTORY OF ORIGINAL CORNER ESTABLISHMENT AND SUBSEQUENT RESTORATION AND DESCRIPTION OF ANY RECORD, MONUMENT OCCUPATIONAL, TESTIMONIAL OR OTHER EVIDENCE CONSIDERED:

THE ORIGINAL CORNER WAS ESTABLISHED IN 1857 BY ALFRED MILLARD. ORIGINAL BEARING TREES: TAMARAC 10° N43W 35LKS., TAMARAC 8° N37E 9LKS., TAMARAC 8° S30E 6LKS., TAMARAC 10° S50W 48LKS. "LAND MOSTLY SWAMP, UNFIT FOR CULTIVATION"

NO RECORD OF ANY SUBSEQUENT ACTIVITY AT THIS CORNER EXCEPT FOR A RAIL-ROAD R/W MAP IN THE COUNTY SURVEYOR'S OFFICE WHICH STATES THAT THE CORNER FALLS 241' SOUTHEAST, ALONG THE CL OF THE RAILROAD, OF A CONCRETE BOX CULVERT, AND THEN 50' TO THE NORTHEAST AT A RIGHT ANGLE.

ON JAN 17, 2006, GERRY BAHAR AND JAKE JENSEN SEARCHED FOR THE CORNER AT THIS LOCATION. HAVING FOUND NO EVIDENCE AT ALL, WE LOCATED THE CL OF THE RAILROAD AND THE CONCRETE BOX CULVERT AND USED THE RAILROAD PLAT CALLS AS THE BEST EVIDENCE. WE SET A 1"X72" IRON PIPE WITH AN ALUMINUM CAP AT THE CORNER LOCATION AND TIED IT OUT AS SHOWN.



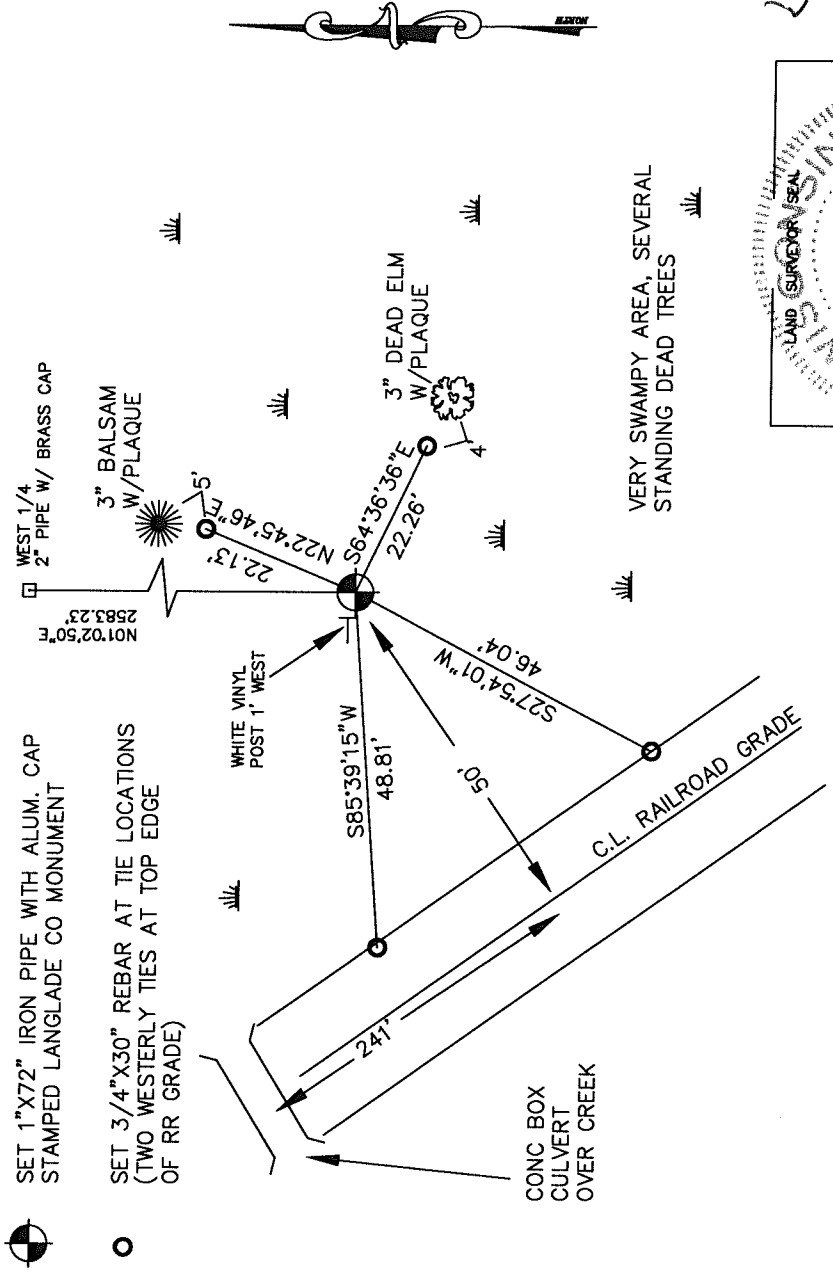
● = LOCATION OF CORNER

SECTION 7 NORTH, RANGE 14 EAST
 TOWNSHIP 32 NORTH, RANGE 14 EAST
 TOWN OF WOLF RIVER
 LANGLADE COUNTY, WISCONSIN

CORNER WAS: (CHECK ALL THAT APPLY)

- RESTORED THROUGH ACCEPTANCE OF AN OBLITERATED EVIDENCE LOCATION
- RESTORED THROUGH ACCEPTANCE OF A FOUND PERPETUATED LOCATION
- CONSIDERED A LOST CORNER AND REESTABLISHED THROUGH LOST CORNER PROPORTIONATE METHODS (INCLUDE A PLAN VIEW DRAWING SHOWING DISTANCES AND DIRECTIONS TO OTHER PUBLIC LAND SURVEY CORNERS USED FOR PROPORTIONING AND DETERMINING THE CORNER LOCATION)
- RESTORED OR REESTABLISHED IN A LOCATION THAT DIFFERS FROM A PREVIOUS RESTORATION OR REESTABLISHMENT (INCLUDE A PLAN VIEW DRAWING AND INDICATE WHAT WAS SET AND/OR FOUND)
- CHECK IF THERE IS ADDITIONAL INFORMATION ON BACK

DESCRIBE THE MONUMENT AND ACCESSORIES USED TO PERPETUATE THE LOCATION OF THE CORNER. (INCLUDE A PLAN VIEW DRAWING AND INDICATE WHAT WAS SET AND/OR FOUND) ALSO INCLUDE FOUR TIES TO THE SECTION CORNER AND DESCRIPTION OF THE TIES.

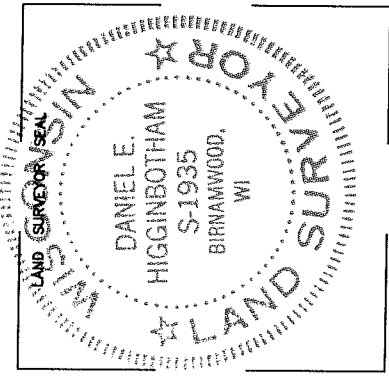


DANIEL E. HIGGINBOTHAM

(Type or print name) CERTIFY THAT THE CORNER LOCATION SHOWN ON THIS RECORD WAS DETERMINED BY ME OR UNDER MY DIRECTION AND CONTROL AND THAT THIS U.S. PUBLIC LAND SURVEY MONUMENT RECORD IS CORRECT AND COMPLETE TO THE BEST OF MY KNOWLEDGE AND BELIEF.

[Signature]
 SIGNATURE

11/23/06
 DATE



J-1 32-14 INDEX NO.