

CERTIFIED LAND CORNER RESTORATION

32-13  
Index No. E-21

State of Wisconsin }  
County of LANGLADE } ss.

History of original corner establishment:


I, ROBERT J. POSS, do hereby certify that on the 27<sup>TH</sup> day of JULY, 1971, I found evidence of the SECTION corner of SECS. 1-2-11-12 Township 32, North, Range 13 E, Fourth, Principal Meridian, as described hereon; and that from this evidence I established a new monument and accessories as described hereon to perpetuate the original location of this corner.

Description of corner evidence found:

FOUND 1" IRON PIPE & OLD B.T. W/ SCRIBES & BLAZES

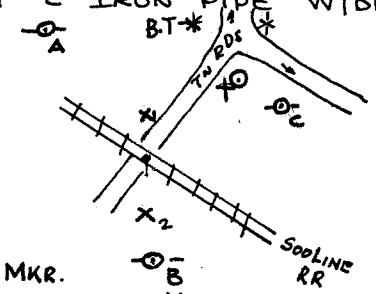
Resident witnesses:

WM WOLF, JR. CHRMN.



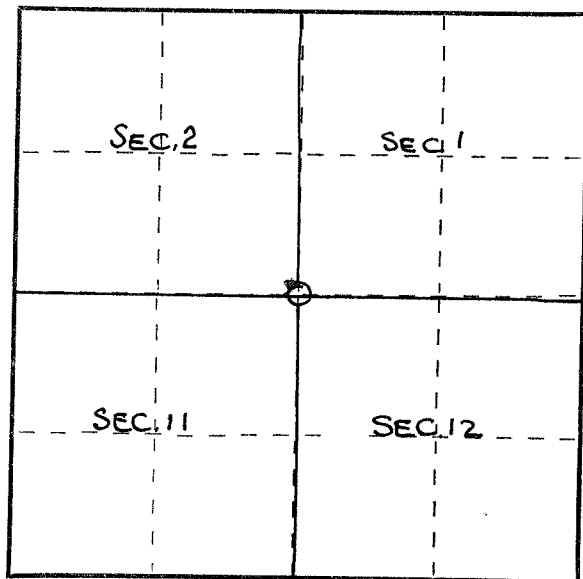
Description of monument and accessories I established to perpetuate the original location of this corner:

SET 2" IRON PIPE W/ BRASS MKD SEC. COR  
SEC. 2 SEC. 1  
SEC. 11 SEC. 12  
32-13.



- A = POWR. POLE 32-13 W10 = N75°-30W 97.85
- B = " " " " S23°W 105.5
- C = " " 3213 12W9 S59E 26.6
- X<sub>1</sub> = PIPE X-ING SIGN = S75½W 53.0
- X<sub>2</sub> = " X-ING " = S41W 69.5
- & PLANK X-ING "B" = S54½W 60.9
- \* B.T. = IRONWOOD = N48½W 54.3

+ = FIRE MKR.  
12 x = X-ING MKR  
01



○ = Corner monument restored.

Dated at ELCHO, Wis., this 28<sup>TH</sup> day of JULY, 1971.

Signature Robert J. Poss Title REG. LAND SURVEYOR Registration No. S-0001  
(County Surveyor, Registered Land Surveyor, or other duly authorized official)

Office of Register of Deeds, County of \_\_\_\_\_, I hereby certify that the within instrument was filed in this office for record on the \_\_\_\_\_ day of \_\_\_\_\_, 19\_\_\_\_ at \_\_\_\_\_ o'clock \_\_\_\_\_ M.

(Register of Deeds)

By \_\_\_\_\_ Deputy